

RECEIVED

SEP 8 1978

PUBLIC SERVICE COMMISSION
ENGINEERING DIVISION

LOCAL EXCHANGE TARIFF

EXPLANATION OF SYMBOLS

- (C) - to signify changed regulation or tariff
- (D) - to signify discontinued rate, regulation or text
- (I) - to signify increase
- (N) - to signify new rate and/or new text
- (R) - to signify reduction
- (T) - to signify a change in text

The above symbols will apply except where symbols are identified at the bottom of individual page.

Issued January 5, 1953

KPSC 2446, 1-5-53
Effective January 5, 1953

By C. J. Yates, General Commercial Manager, Atlanta, Ga.

ISSUED: October 30, 1986
BY: S. S. Dickson, Vice President
Louisville, Kentucky

EFFECTIVE: November 30, 1986

PREFACE

Effective November 30, 1986, Local Exchange Tariff sheets covering Exchange Service Area Maps and/or Base Rate Area Maps for all Kentucky exchanges are hereby redesignated without reissuance as a new section of our restructured General Subscriber Services Tariff, PSC KY. TARIFF 2A.

Subsequent revisions of sheets in the Local Exchange Tariff will carry the redesignated identification, PSC KY. TARIFF 2A.

PUBLIC SERVICE COMMISSION
OF KENTUCKY
EFFECTIVE

NOV 30 1986

PURSUANT TO 80 KAR 5.011,
SECTION 9 (1)

BY: *J. Seay*

CHECK SHEET

<u>Exchange</u>	<u>Sheet</u>	<u>Original Or No. of Revision</u>	<u>Exchange</u>	<u>Sheet</u>	<u>Original Or No. of Revision</u>
Expl. of Symbols	1	1st	Earlington	1	Original
Allen	1	Original	Eddyville	1	Original
Aurora	1	Original	Elkhorn City	1	Original
Aurora	2	1st	Elkton	1	1st
Bagdad	1	Original	Eminence	1	1st
Bardstown	1	1st	Ensor	1	Original
Beattyville	1	Original	Fedscreek	1	Original
Beaver Dam	1	Original	Fedscreek	2	2nd
Bedford	1	Original	Finchville	1	Original
Benham-Lynch	1	Original	Ford	1	Original
Benham-Lynch	2	1st	Fordsville	1	Original
Benton	1	Original	Frankfort	1	Original
Bessie Bend	1	Original	Frankfort	2	Original
Bloomfield	1	Original	Frankfort	3	1st
Bluff Springs	1	Original	Franklin	1	Original
Bowling Green	1	2nd	Fredonia	1	Original
Bowling Green	1.1	Original	Freeburn	1	Original
Bowling Green	2	3rd	Freeburn	2	1st
Bremen	1	Original	Fulton	1	3rd
Burgin	1	Original	Georgetown	1	Original
Cadiz	1	Original	Georgetown	2	Original
Calhoun	1	Original	Ghent	1	Original
Campbellsburg	1	Original	Gilbertsville	1	Original
Canton	1	Original	Gilbertsville	2	1st
Carlisle	1	Original	Gracey	1	Original
Carrollton	1	Original	Greenville	1	Original
Cayce	1	Original	Guthrie	1	Original
Centertown	1	Original	Guthrie	2	3rd
Central City	1	Original	Habit	1	Original
Chaplin	1	Original	Hanson	1	Original
Clay	1	Original	Hardinsburg	1	Original
Clinton	1	Original	Harlan	1	1st
Cloverport	1	Original	Harlan	2	2nd
Corbin	1	3rd	Harrodsburg	1	Original
Corbin	2	2nd	Hartford	1	Original
Cornishville	1	Original	Hawesville	1	Original
Corydon	1	Original	Hebbardsville	1	Original
Crab Orchard	1	Original	Henderson	1	Original
Crofton	1	Original	Henderson	2	1st
Cynthiana	1	Original	Hickman	1	Original
Dade Park	1	Original	Hopkinsville	1	2nd
Danville	1	Original	Inez	1	Original
Danville	2	1st	Island	1	Original
Dawson Springs	1	Original	Jackson	1	1st
Dixon	1	1st	Jellico	1	Original
Drakesboro	1	Original	Jordan	1	Original

CHECKED
PUBLIC SERVICE COMMISSION
MAR 28 1978

Effective through April 13, 1978


CHECK SHEET

<u>Exchange</u>	<u>Sheet</u>	<u>Original Or No. of Revision</u>	<u>Exchange</u>	<u>Sheet</u>	<u>Original Or No. of Revision</u>
Junction City	2	1st	New Liberty	2	Original
Kirksville	2	Original	North Middletown	2	Original
Kirksville	3	Original	Nortonville	1	Original
LaFayette	1	Original	Oak Grove	1	Original
LaGrange	1	Original	Oak Grove	2	1st
LaGrange	3	Original	Owensboro	2	Original
Lawrenceburg	2	Original	Owenton	2	Original
Lebanon Junction	1	Original	Paducah	1	1st
Little Rock	2	Original	Paducah	2	1st
Livermore	2	Original	Paintsville	2	Original
Louisa	2	Original	Panther	2	Original
Louisville	3	Original	Paris	1.2	Original
Louisville	4	Original	Paris	1.4	Original
Louisville	5	1st	Paris	2	1st
Louisville	6	Original	Pembroke	1	Original
Louisville	7	Original	Perryville	2	Original
Louisville	8	Original	Pikeville	2	Original
Maceo	2	Original	Pikeville	3	Original
Mackville	1	Original	Pineville	2	Original
Madisonville	1	Original	Pleasant Ridge	2	Original
Madisonville	2	1st	Pleasureville	1	Original
Marion	2	Original	Pleasureville	1.2	Original
Martin	2	Original	Port Royal	1	Original
Martin	3	Original	Prestonsburg	2	Original
Mayfield	1	Original	Prestonsburg	3	Original
Maysville	1	1st	Princeton	1	Original
McCarr	2	Original	Providence	2	Original
McDaniels	2	Original	Richmond	1.2	Original
McDowell	2	Original	Richmond	2	Original
McDowell	3	Original	Richmond	3	Original
Middlesboro	1	Original	Robards	2	Original
Millersburg	1	Original	Rose Terrace	1	Original
Milton	2	Original	Russellville	1.2	Original
Mooreville	2	Original	Russellville	2	1st
Morganfield	2	1st	Sacramento	2	Original
Morganfield	3	Original	Sacramento	3	Original
Morgantown	2	1st	Sadleville	2	Original
Mortons Gap	2	Original	St. Charles	2	Original
Mt. Eden	2	Original	Salvisa	2	Original
Mt. Sterling	1	1st	Sebree	2	Original
Murray	1.2	Original	Sharon Grove	2	Original
Murray	2	Original	Shelbyville	1	1st
Murray	3	Original	Shelbyville	2	Original
Nebo	2	Original	Simpsonville	2	Original
Neon	2	Original	Slaughtefs	2	Original
Neon	3	Original	Sorgho	2	1st
New Haven	2	Original	South Williamson	2	Original

Effective Through December 31, 1975

CHECK SHEET

<u>Exchange</u>	<u>Sheet</u>	<u>Original Or No.of Revision</u>
Stanley	1	Original
Stanton	1	Original
Stone	1	Original
Stone	2	1st
Sturgis	1	Original
Sulphur	1	Original
Symsonia	1	1st
Taylorsville	1	Original
Trenton	1	Original
Utica	1	Original
Virgie	1	Original
Virgie	2	1st
Waco	1	Original
Waddy	1	Original
Wallins Creek	1	Original
Warfield	1	Original
Water Valley	1	Original
Wayland	1	Original
Wayland	2	1st
West Louisville	1	Original
West Point	1	Original
Whitesburg	1	Original
Whitesburg	2	1st
Whitesville	1	Original
Williamsburg	1	1st
Willisburg	1	Original
Winchester	1	2nd
Woodburn	1	Original




Effective through April 13, 1978

LOCAL EXCHANGE TARIFF SHEETS

Local Exchange Tariff Sheets covering Paragraphs B1, B2 and
B3 of all Exchanges are cancelled effective January 3, 1972.

Information formerly shown on these sheets is now included
in Section A3 of the General Subscriber Services Tariff.

↑
NOTES



Issued: December 3, 1971

Effective: January 3, 1972

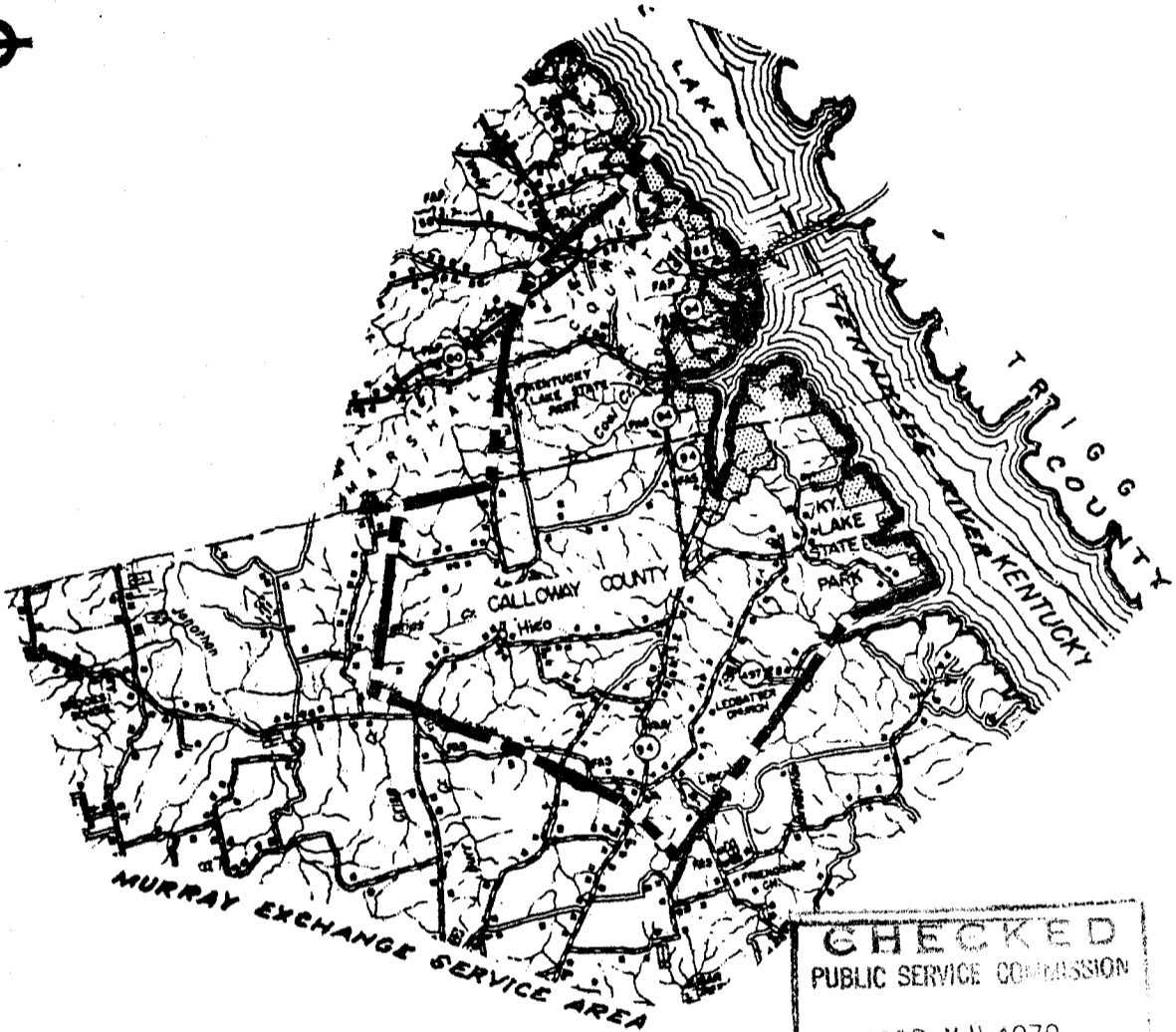
A.A. Durham *pc*

Vice President, Louisville, Kentucky

SOUTH CENTRAL BELL
TELEPHONE COMPANY
KENTUCKY

EXCHANGE SERVICE AREA MAP

AURORA
PSC KY. TARIFF 1B
ORIGINAL SHEET 1
Canceling Original Sheet 2



CHECKED
PUBLIC SERVICE COMMISSION
MAR 23 1978
BY *JMR*
ENGINEERING DIVISION



----- County Line

————— EXCHANGE SERVICE AREA BOUNDARY

ISSUED March 7, 1978

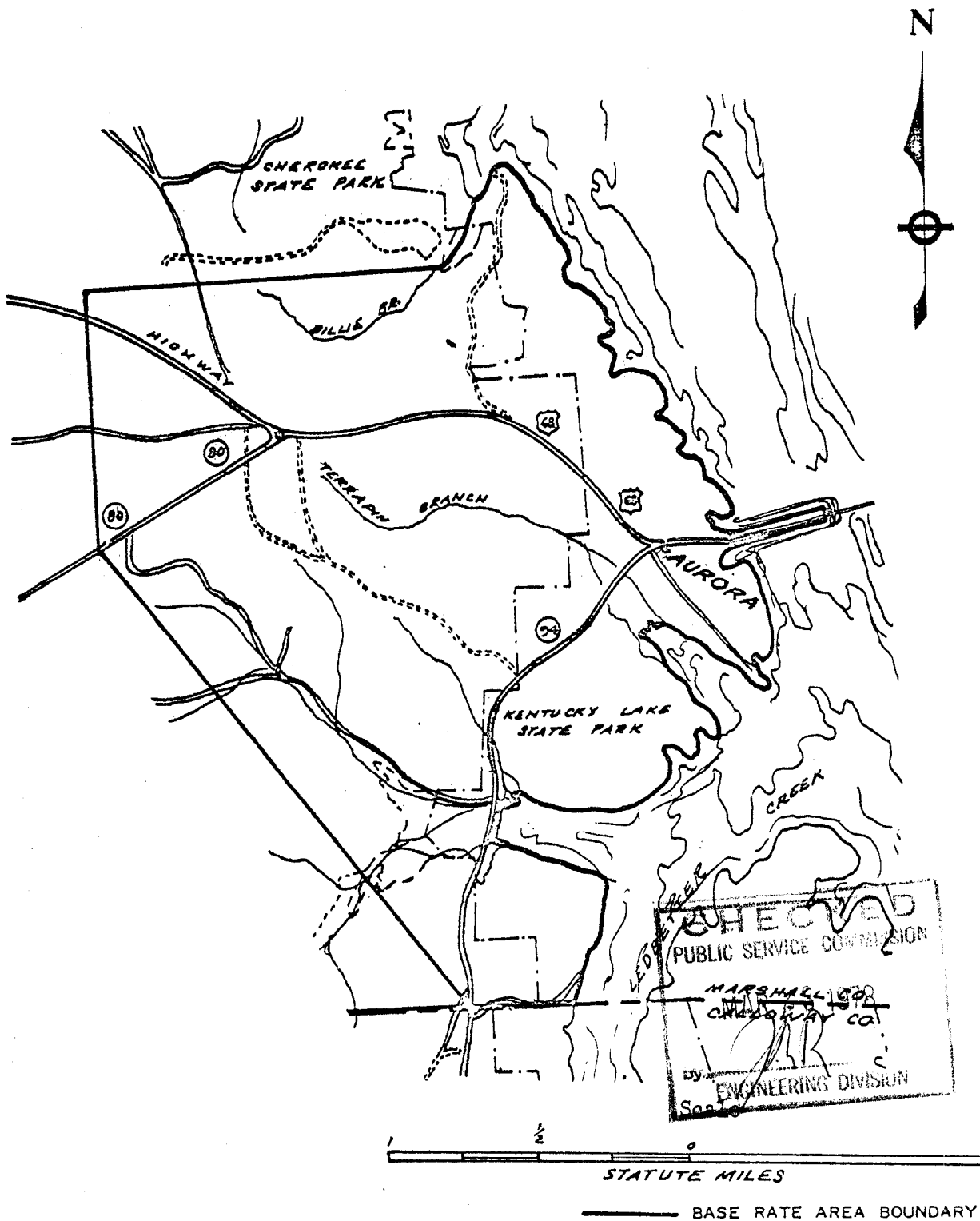
EFFECTIVE April 7, 1978

AA Quinn Vice President, Louisville, Kentucky

SOUTH CENTRAL BELL
TELEPHONE COMPANY
KENTUCKY

BASE RATE AREA MAP

AURORA
PSC KY. TARIFF 1B
First Revised Sheet 2
Canceling Original Sheet 3



RECEIVED
PUBLIC SERVICE COMMISSION
MARSHALL 1978
CHAS. B. ...
BY
ENGINEERING DIVISION

ISSUED March 7, 1978

EFFECTIVE April 7, 1978

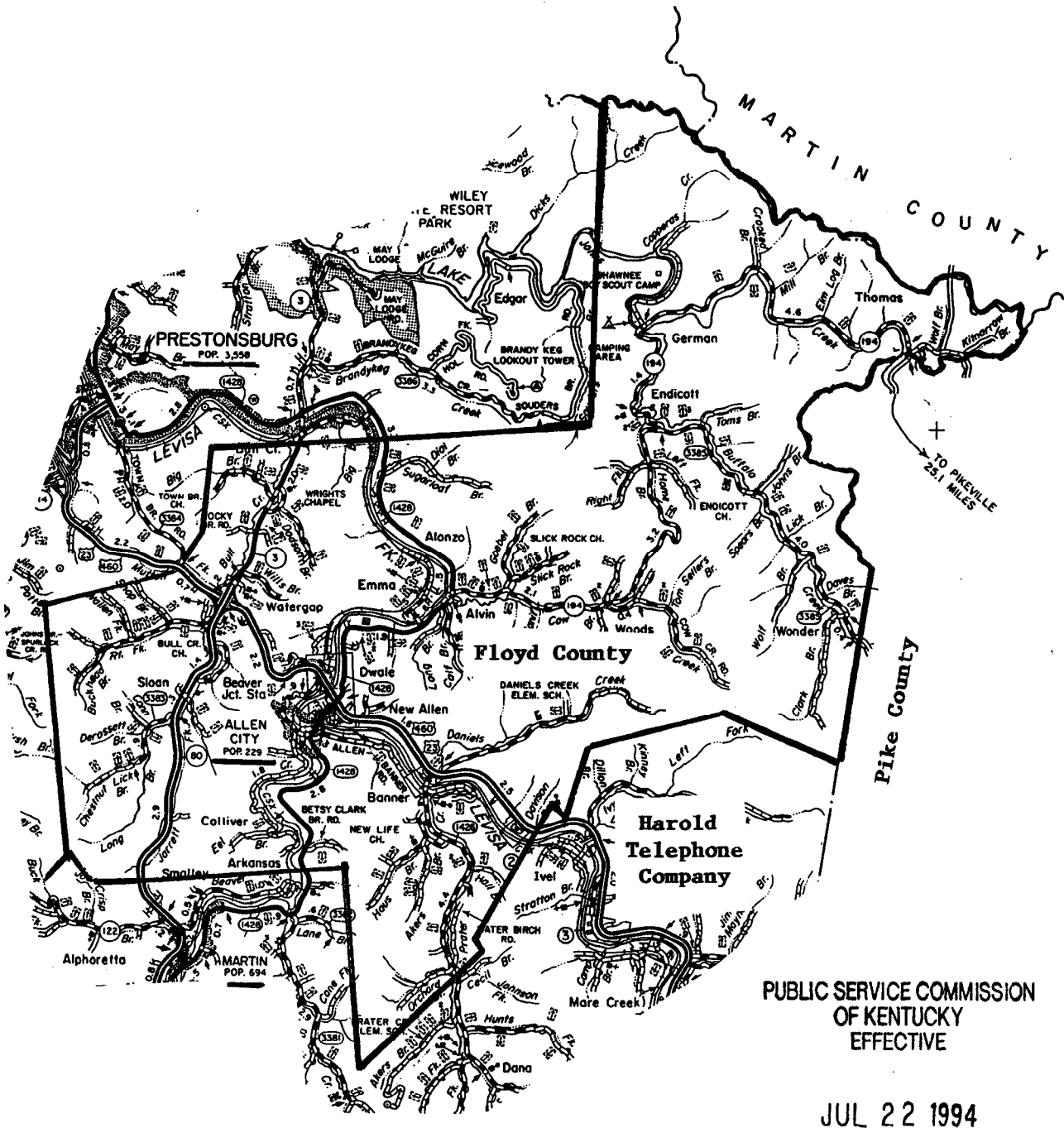
Art D... t

Vice President, Louisville, Kentucky

SOUTH CENTRAL BELL
TELEPHONE COMPANY
KENTUCKY

Exchange Service Area Map

ALLEN
PSC KY. TARIFF 2A
2nd Revised Sheet 1
Cancels 1st Revised Sheet 1

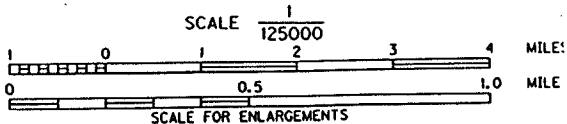


PUBLIC SERVICE COMMISSION
OF KENTUCKY
EFFECTIVE

JUL 22 1994

PURSUANT TO 807 KAR 5.011.
SECTION 9(1)

BY: *[Signature]*
PUBLIC SERVICE COMMISSION MANAGER



County Line

Exchange Service Area Boundary

ISSUED June 22, 1994

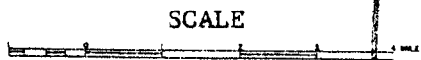
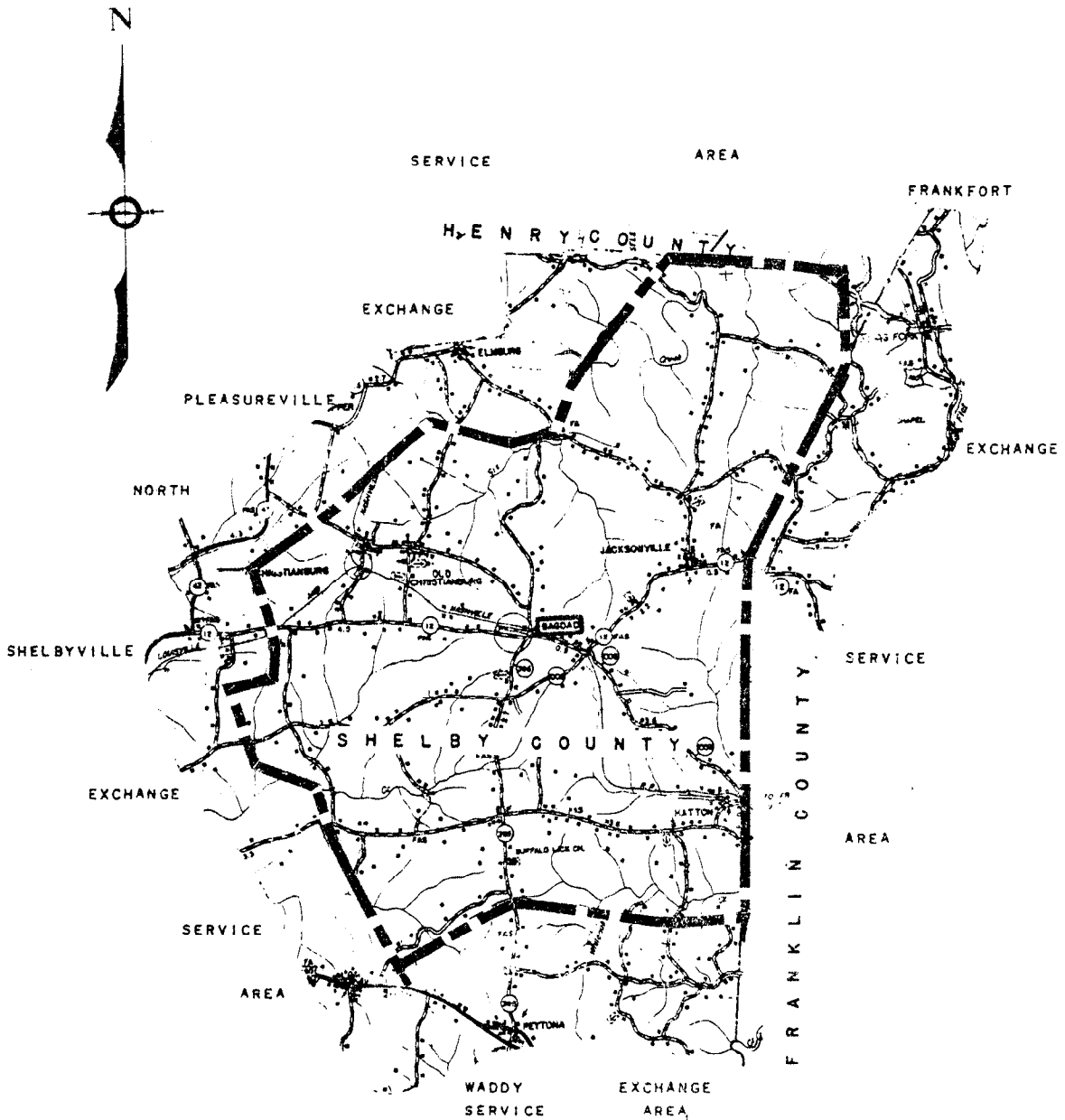
EFFECTIVE July 22, 1994

BY: M. H. Greene, President - KY. Division
Louisville, Kentucky

SOUTH CENTRAL BELL
TELEPHONE COMPANY
KENTUCKY

EXCHANGE SERVICE AREA MAP

BAGDAD
PSC KY. TARIFF 1B
Original Sheet 1
Canceling Original Sheet 2



CHECKED
PUBLIC SERVICE COMMISSION
MAR 23 1978
by [Signature]
ENGINEERING DIVISION

County Line Exchange Service Area Boundary

ISSUED March 7, 1978

EFFECTIVE April 7, 1978

A.A. Dalton

VICE PRESIDENT
LOUISVILLE, KENTUCKY



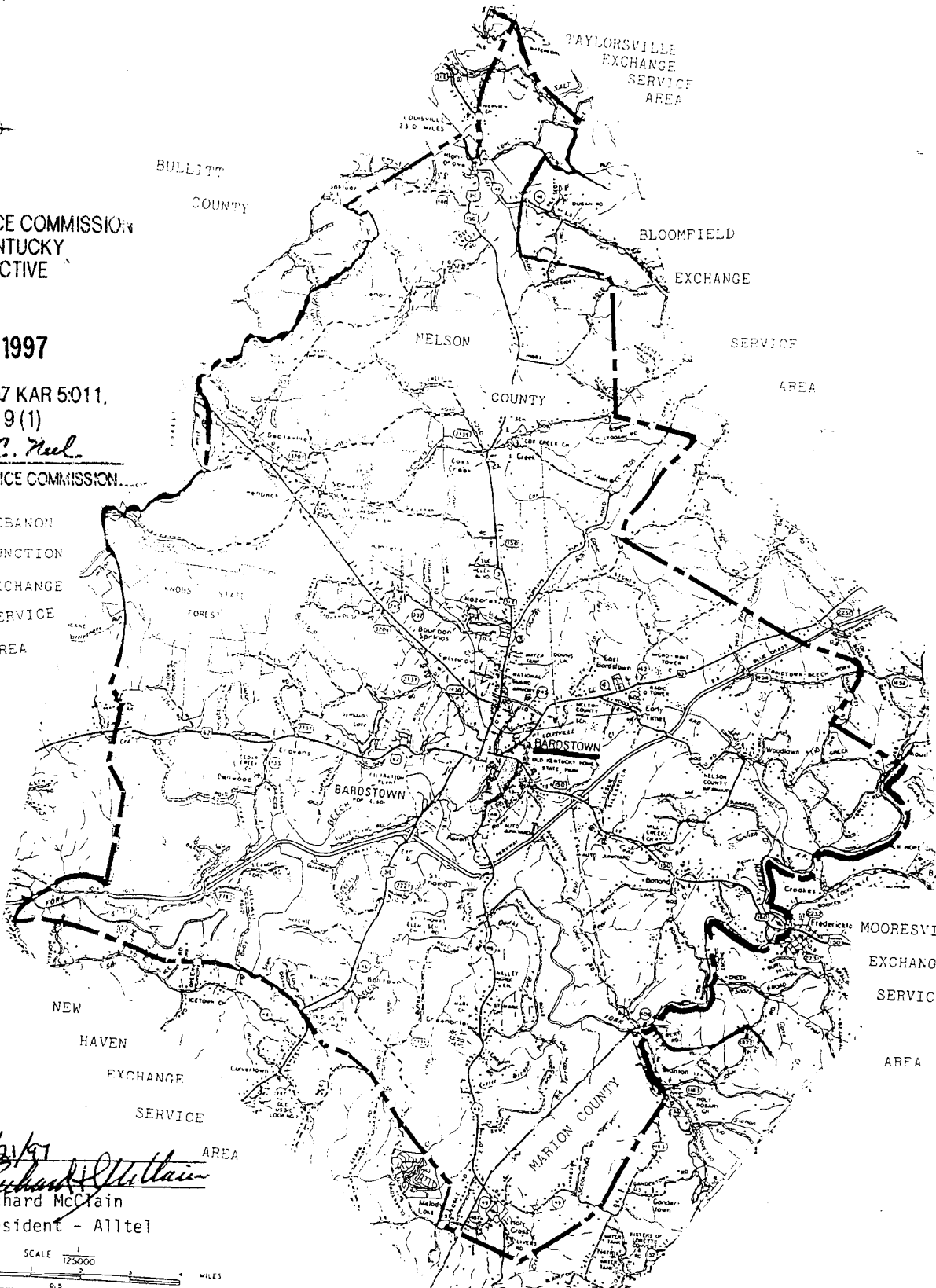
PUBLIC SERVICE COMMISSION
OF KENTUCKY
EFFECTIVE

JUN 16 1997

PURSUANT TO 807 KAR 5:011,
SECTION 9 (1)

BY: Jordan C. Neel
FOR THE PUBLIC SERVICE COMMISSION

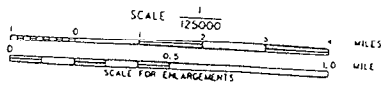
LEBANON
JUNCTION
EXCHANGE
SERVICE
AREA



ALLTEL

Date: 4/21/97

By: Richard McClain
Richard McClain
President - Alltel



----- COUNTY LINE

----- EXCHANGE SERVICE AREA BOUNDARY

ISSUED May 16, 1997

EFFECTIVE June 16, 1997

BY: E. C. Roberts, Jr., Pres., BELLSOUTH-Kentucky
Louisville, Kentucky

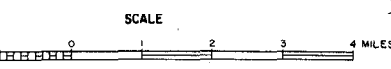
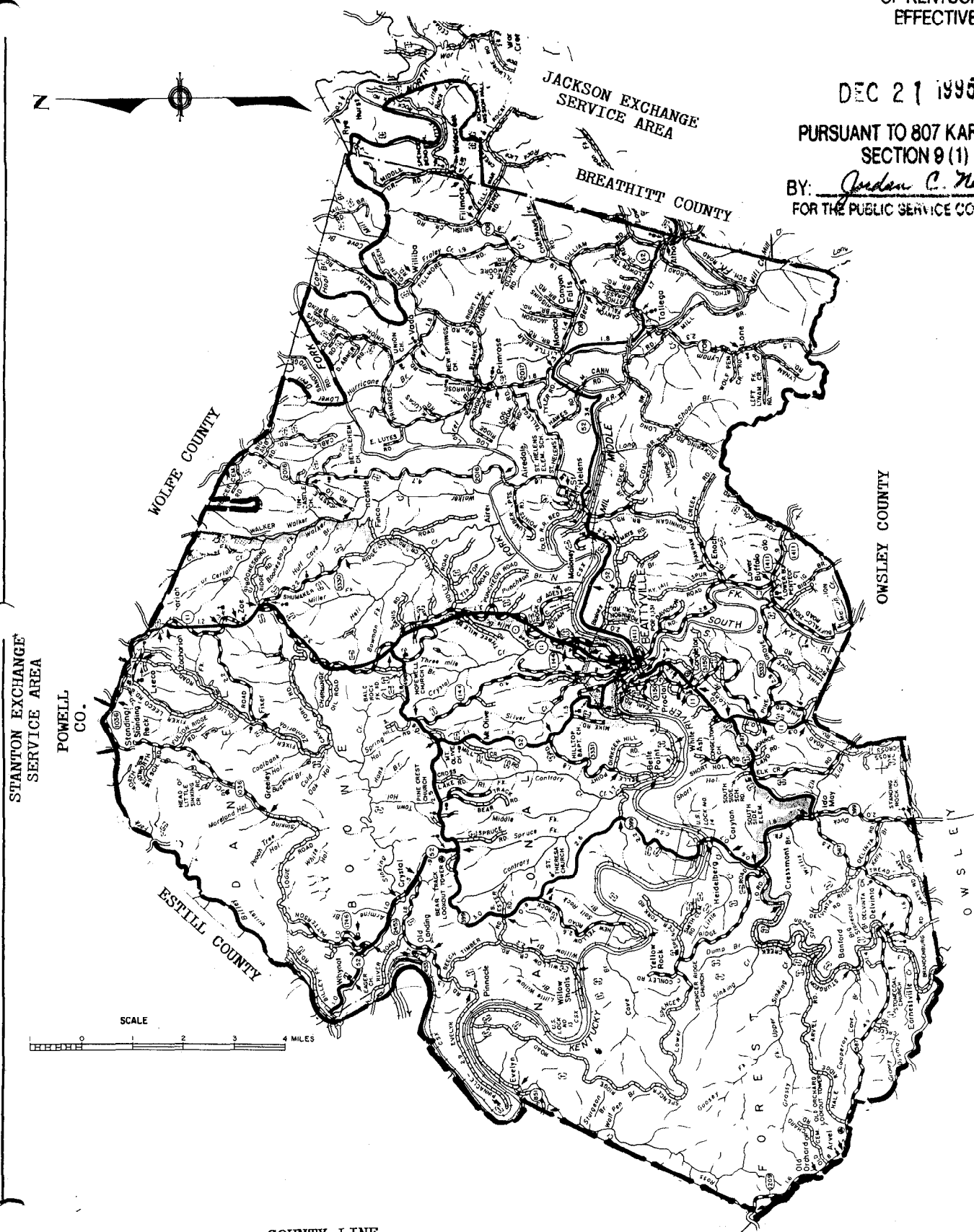
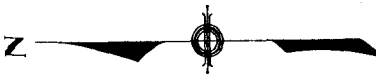
EXCHANGE SERVICE AREA MAP

PUBLIC SERVICE COMMISSION
OF KENTUCKY
EFFECTIVE

DEC 21 1995

PURSUANT TO 807 KAR 5.011
SECTION 9(1)

BY: *Jordan C. Neal*
FOR THE PUBLIC SERVICE COMMISSION



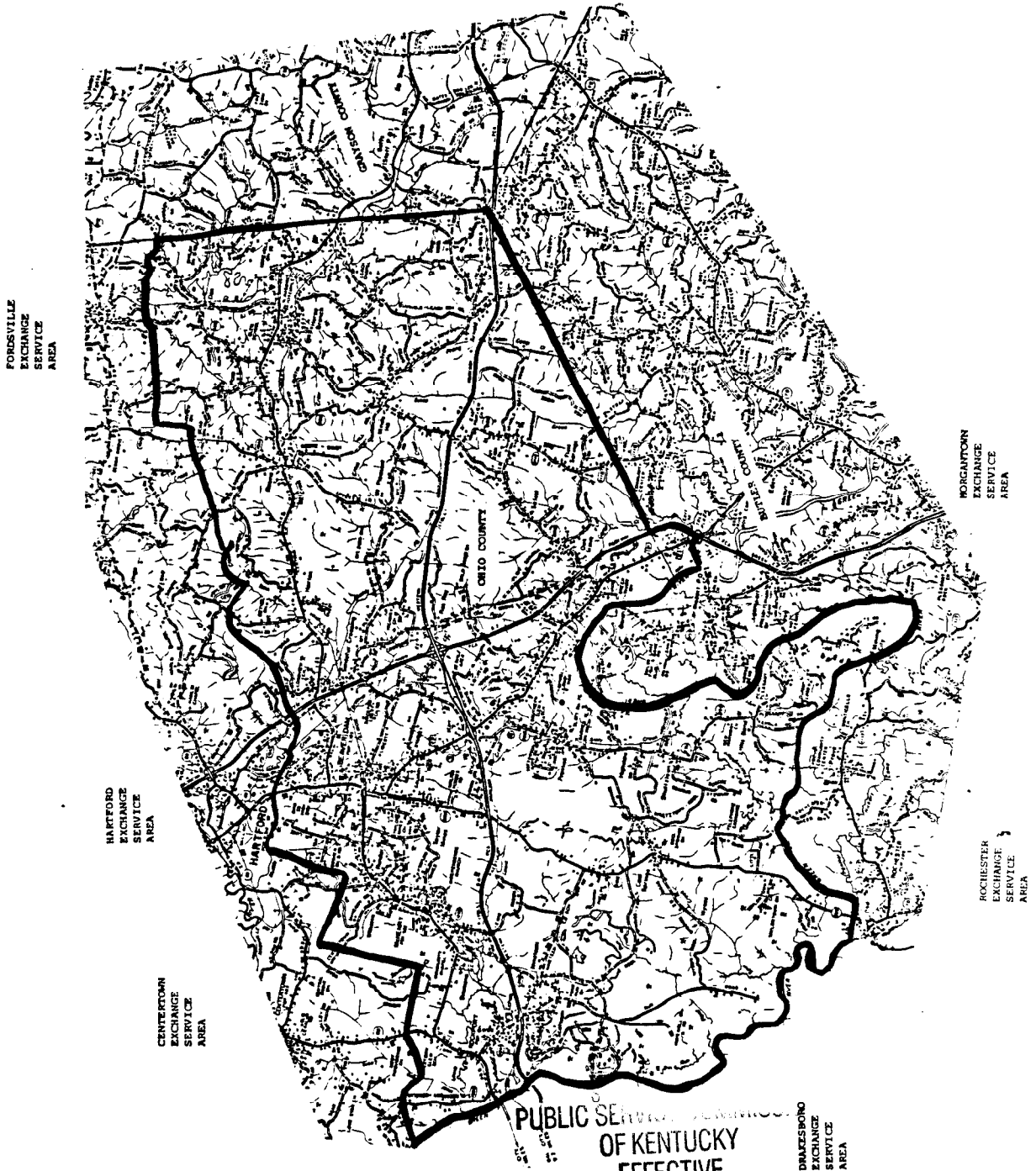
----- COUNTY LINE ————— EXCHANGE SERVICE AREA BOUNDARY

ISSUED November 21, 1995

EFFECTIVE December 21, 1995

M.H. Greene, President - Ky. Div.
Louisville, Kentucky

EXCHANGE SERVICE AREA MAP



PUBLIC SERVICE COMMISSION
OF KENTUCKY
EFFECTIVE

OCT. 12 1990

PURSUANT TO 807 KAR 5:011,
SECTION 9 (1)

BY: *George S. Selby*
MANAGER

SCALE 1:77,000



----- COUNTY LINE

EXCHANGE SERVICE AREA BOUNDARY

ISSUED September 12, 1990

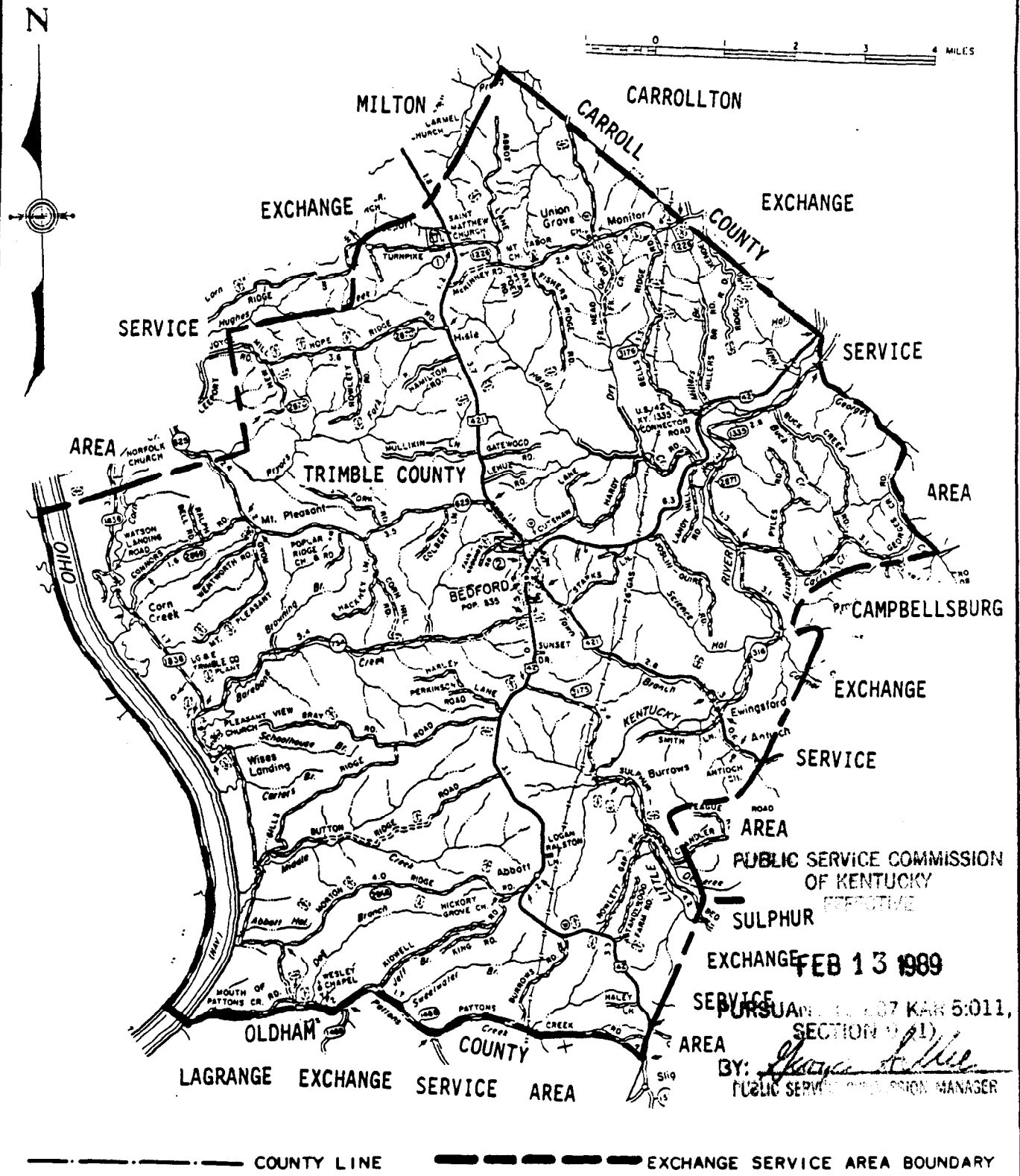
EFFECTIVE October 12, 1990

BY: S. S. DICKSON, VICE PRESIDENT
LOUISVILLE, KENTUCKY

SOUTH CENTRAL BELL
TELEPHONE COMPANY
KENTUCKY

BEDFORD
PSC KY. TARIFF 2A
Second Revised Sheet 1
Cancels First Revised Sheet 1

EXCHANGE SERVICE AREA MAP



ISSUED January 13, 1989

EFFECTIVE February 13, 1989

BY: S. S. Dickson, Vice President
Louisville, Kentucky

FEB 13 1989
PURSUANT TO 207 KAR 5:011,
SECTION 9(1)
BY: *Sharon L. Hill*
PUBLIC SERVICE COMMISSION MANAGER

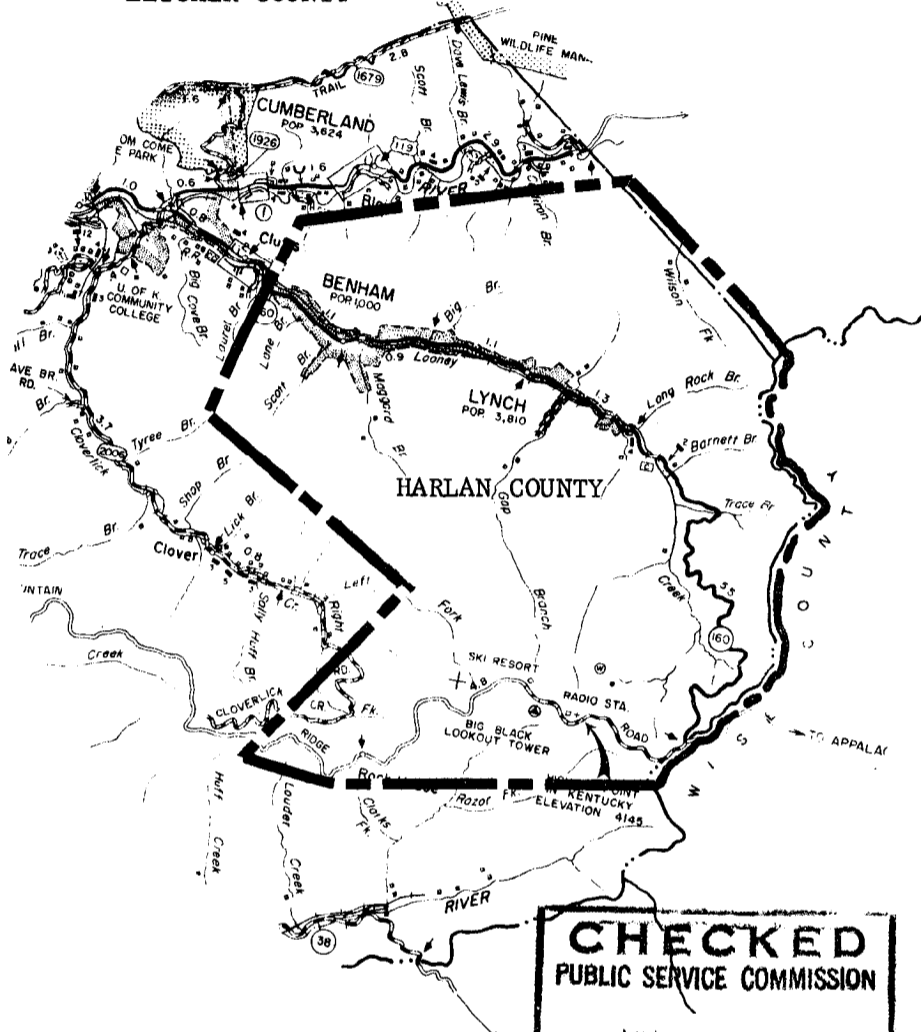
SOUTH CENTRAL BELL
TELEPHONE COMPANY
KENTUCKY

EXCHANGE SERVICE AREA MAP

BENHAM-LYNCH
PSC KY. TARIFF 1B
Original Sheet 1
Canceling Original Sheet 2



LETCHER COUNTY



SCALE



CHECKED
PUBLIC SERVICE COMMISSION
JAN 17 1977
by *[Signature]*
ENGINEERING DIVISION

----- COUNTY LINE

----- EXCHANGE SERVICE AREA BOUNDARY

ISSUED December 21, 1976

EFFECTIVE January 21, 1977

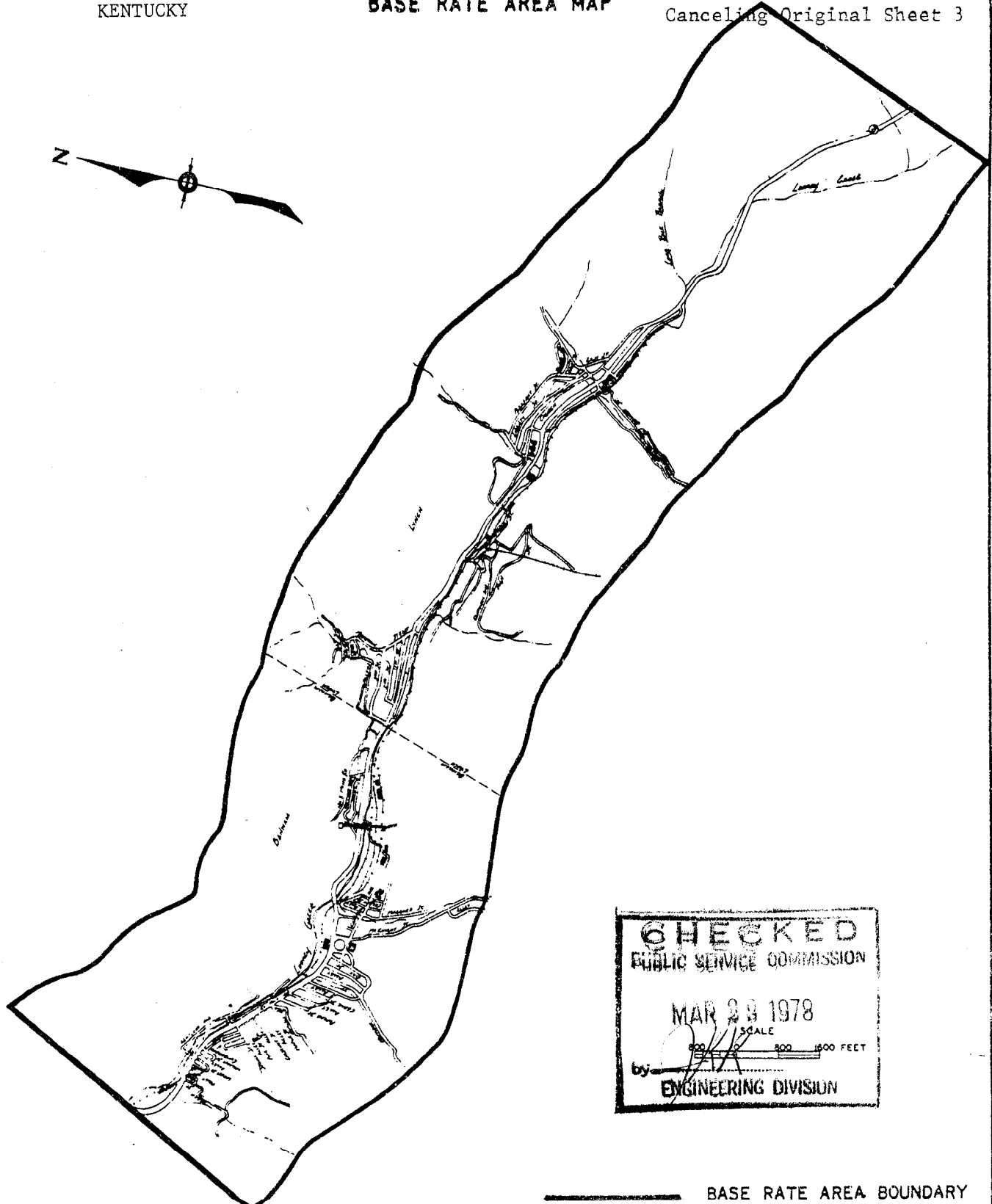
A. A. D... t

Vice President, Louisville, Kentucky

SOUTH CENTRAL BELL
TELEPHONE COMPANY
KENTUCKY

BASE RATE AREA MAP

BENHAM LYNCH
PSC KY. TARIFF 1B
First Revised Sheet 2
Canceling Original Sheet 3



CHECKED
PUBLIC SERVICE COMMISSION
MAR 29 1978
SCALE
0 500 1000 1500 FEET
by [Signature]
ENGINEERING DIVISION

————— BASE RATE AREA BOUNDARY

ISSUED March 7, 1978

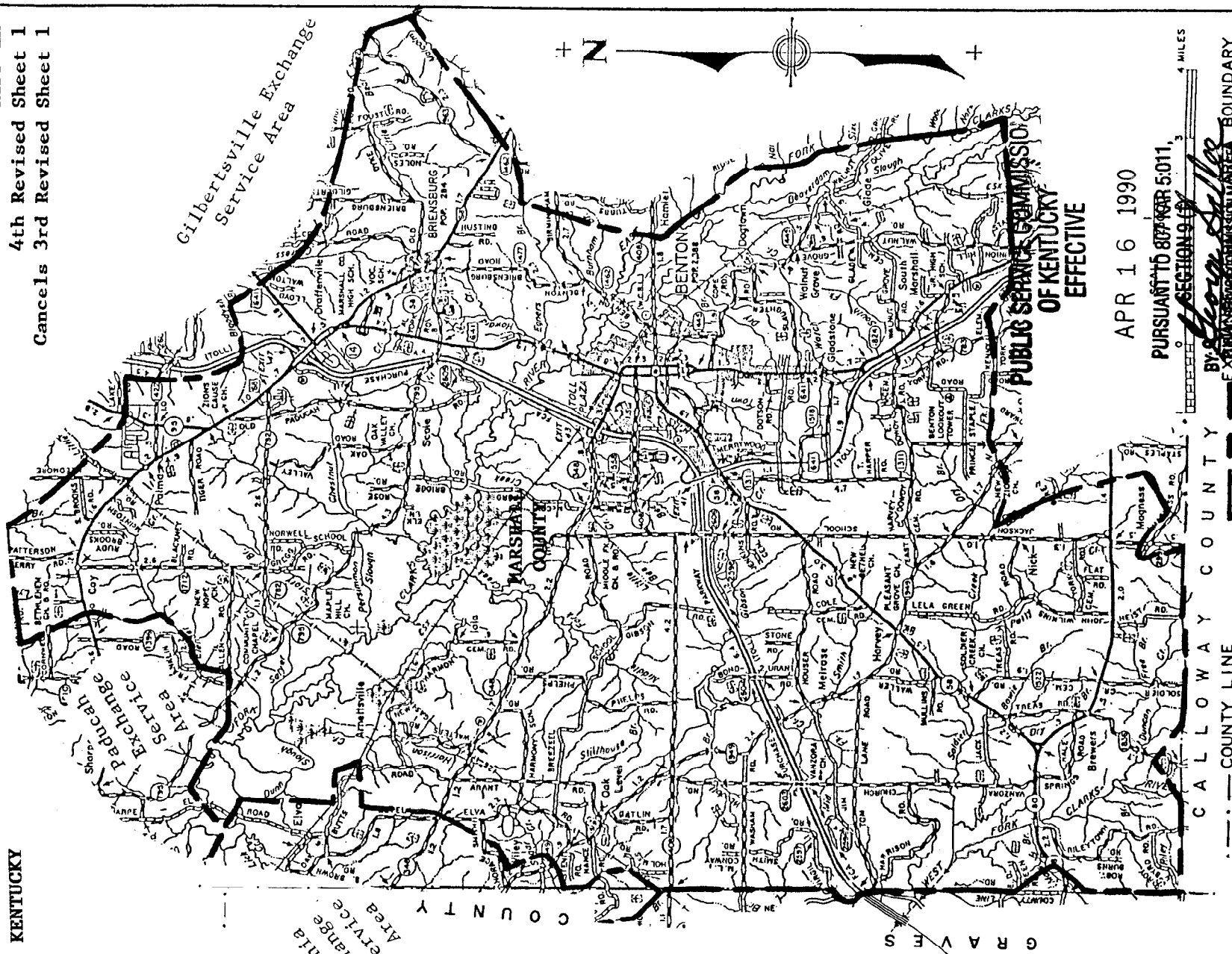
EFFECTIVE April 7, 1978

Art D... t Vice President, Louisville, Kentucky

SOUTH CENTRAL BELL
TELEPHONE COMPANY
KENTUCKY

EXCHANGE SERVICE AREA MAP

BENTON
PSC KY. TARIFF 2A
4th Revised Sheet 1
Cancels 3rd Revised Sheet 1



ISSUED March 16, 1990

EFFECTIVE April 16, 1990

BY: S. S. Dickson, Vice President
Louisville, Kentucky

APR 16 1990
PURSUANT TO 807 KAR 5:011,
SECTION 9.19

By: *George S. Miller*
Exchange Service Commission Manager

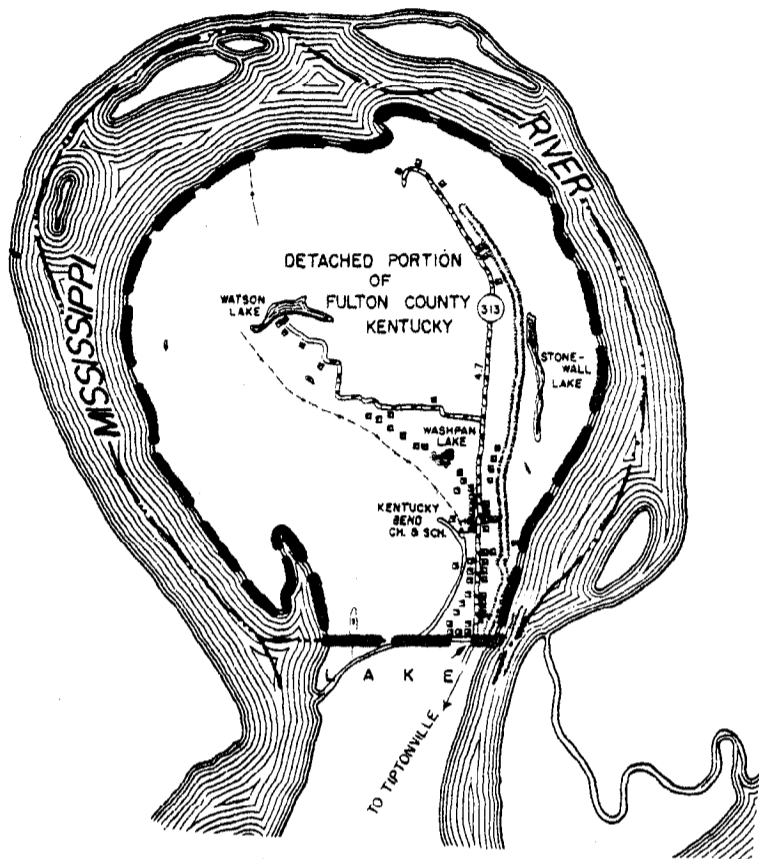
PUBLIC SERVICE COMMISSION
OF KENTUCKY
EFFECTIVE

CALLOWAY COUNTY
GRAVES COUNTY
COUNTY LINE
BOUNDARY

SOUTH CENTRAL BELL
TELEPHONE COMPANY
KENTUCKY


EXCHANGE SERVICE AREA MAP

BESSIE BEND
PSC KY. TARIFF 1B
Original Sheet 1
Canceling Original Sheet 2



CHECKED
PUBLIC SERVICE COMMISSION
MAR 23 1978
JMR
ENGINEERING DIVISION

SCALE



----- COUNTY LINE

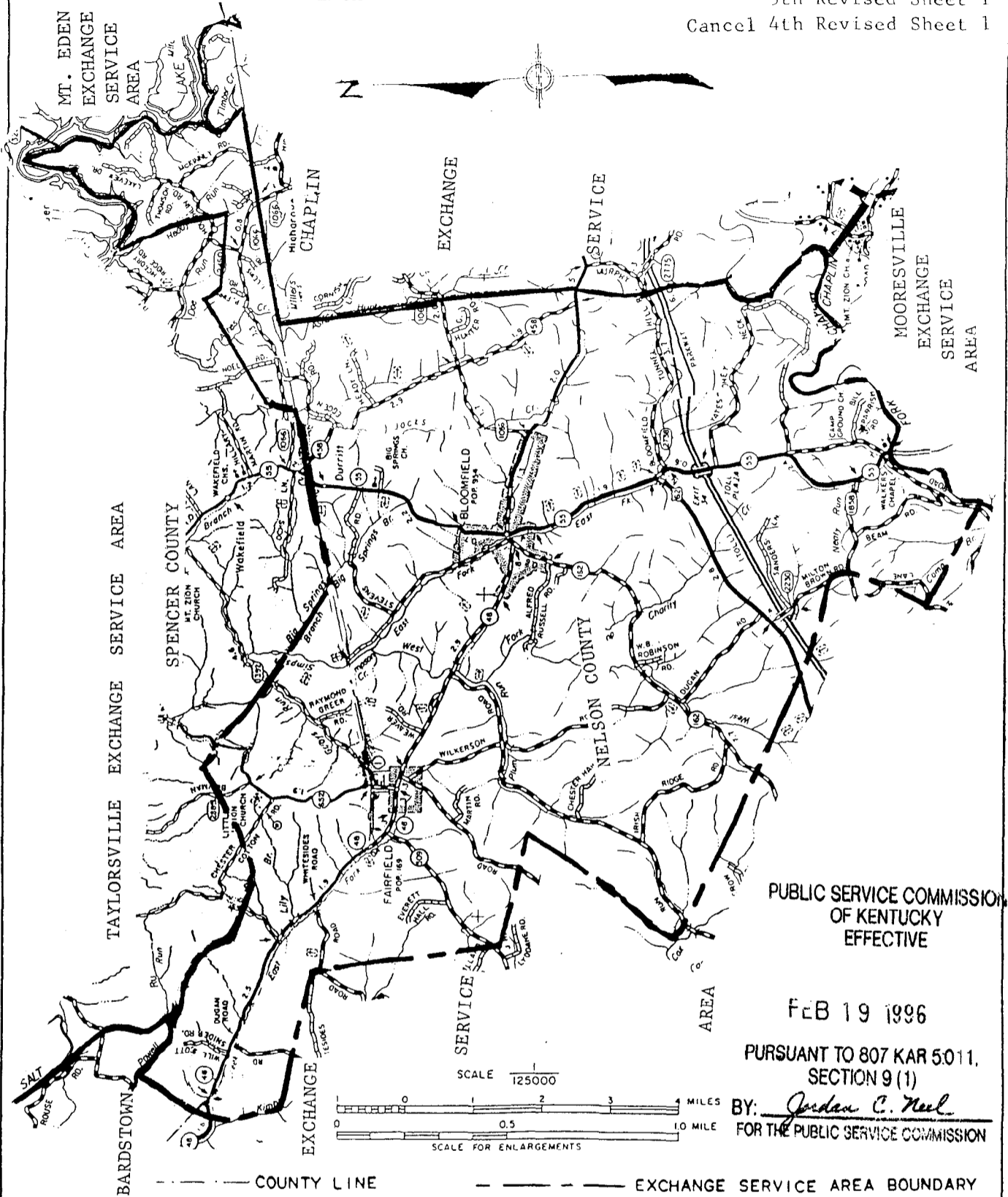
----- EXCHANGE SERVICE AREA BOUNDARY

ISSUED March 7, 1978

EFFECTIVE April 7, 1978

Art D...

Vice President, Louisville, Kentucky



PUBLIC SERVICE COMMISSION
OF KENTUCKY
EFFECTIVE

FEB 19 1996

PURSUANT TO 807 KAR 5.011,
SECTION 9 (1)

BY: *Jordan C. Neal*
FOR THE PUBLIC SERVICE COMMISSION

ISSUED January 19, 1996

EFFECTIVE February 19, 1996

BY: E. C. Roberts, Jr., Pres., BELLSOUTH-Kentucky
Louisville, Kentucky

EXCHANGE SERVICE AREA MAP

PUBLIC SERVICE COMMISSION
OF KENTUCKY
EFFECTIVE

NORTONVILLE EXCHANGE SERVICE AREA

FEB 12 1996

GREENVILLE
PURSUANT TO 807 KAR 5011,
SECTION 9 (1)

BY: *Jordan C. Neal*
FOR THE PUBLIC SERVICE COMMISSION

EXCHANGE

SERVICE

AREA

MUHLENBURG

SHARON GROVE

EXCHANGE

SERVICE AREA


SERVICE AREA

EXCHANGE

ELKTON

AREA

SCALE 1:25000



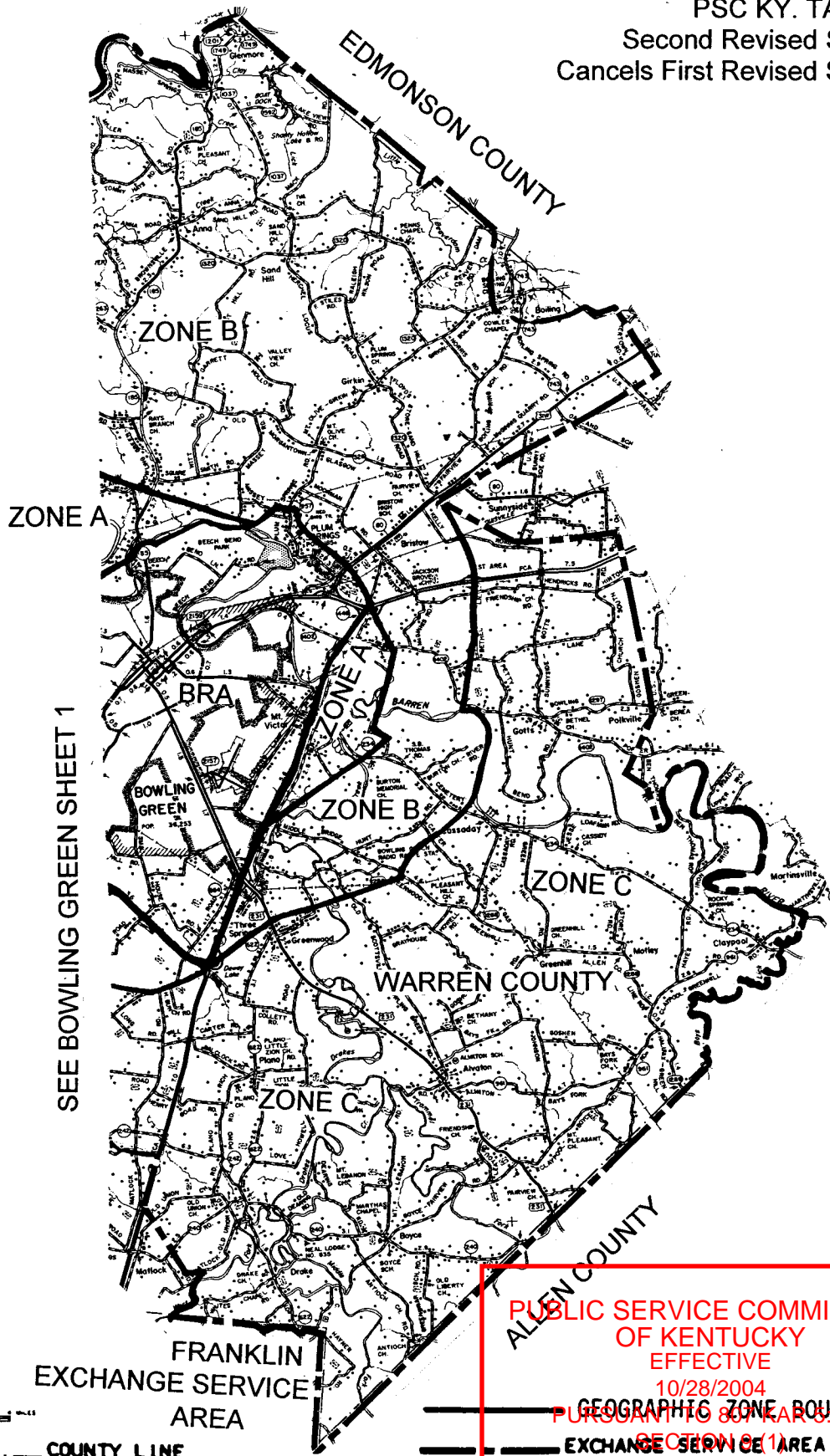
--- COUNTY LINE

--- EXCHANGE SERVICE AREA BOUNDARY

ISSUED January 12, 1996

EFFECTIVE February 12, 1996

BY: M. H. Greene, President - KY. Div.
Louisville, Kentucky



SEE BOWLING GREEN SHEET 1

FRANKLIN
EXCHANGE SERVICE
AREA

PUBLIC SERVICE COMMISSION
OF KENTUCKY
EFFECTIVE
10/28/2004
PURSUANT TO 807 KAR 3.011
SECTION 6(1)
GEOGRAPHIC ZONE BOUNDARY
EXCHANGE SERVICE AREA BOUNDARY

ISSUED September 28, 2004

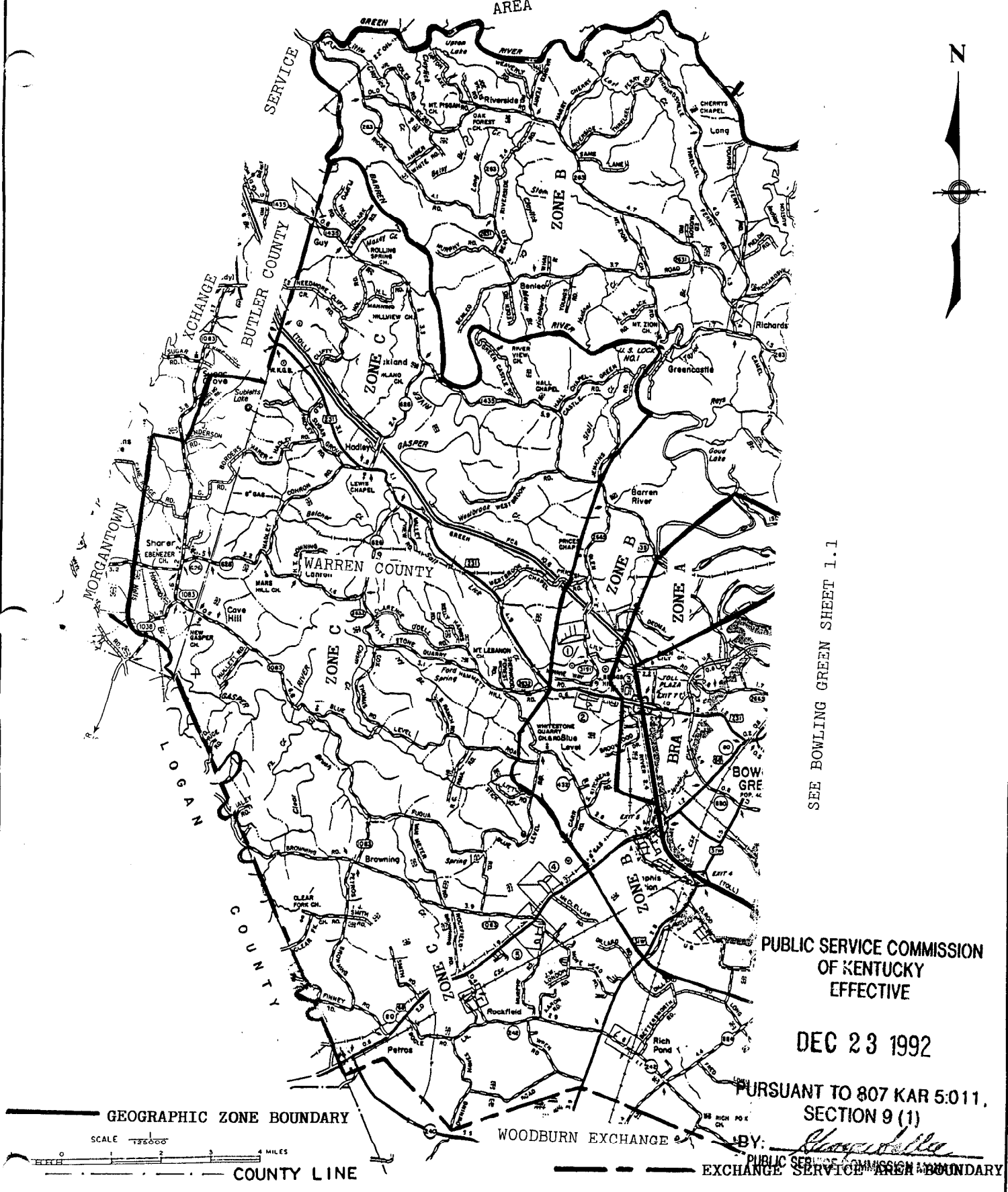
EFFECTIVE

By

Executive Director

BY: E. C. Roberts, Jr. – President-Kentucky Division
Louisville, Kentucky

AREA



SEE BOWLING GREEN SHEET I.1

PUBLIC SERVICE COMMISSION
OF KENTUCKY
EFFECTIVE

DEC 23 1992

PURSUANT TO 807 KAR 5.011,
SECTION 9 (1)

BY: *[Signature]*
PUBLIC SERVICE COMMISSION

ISSUED November 23, 1992

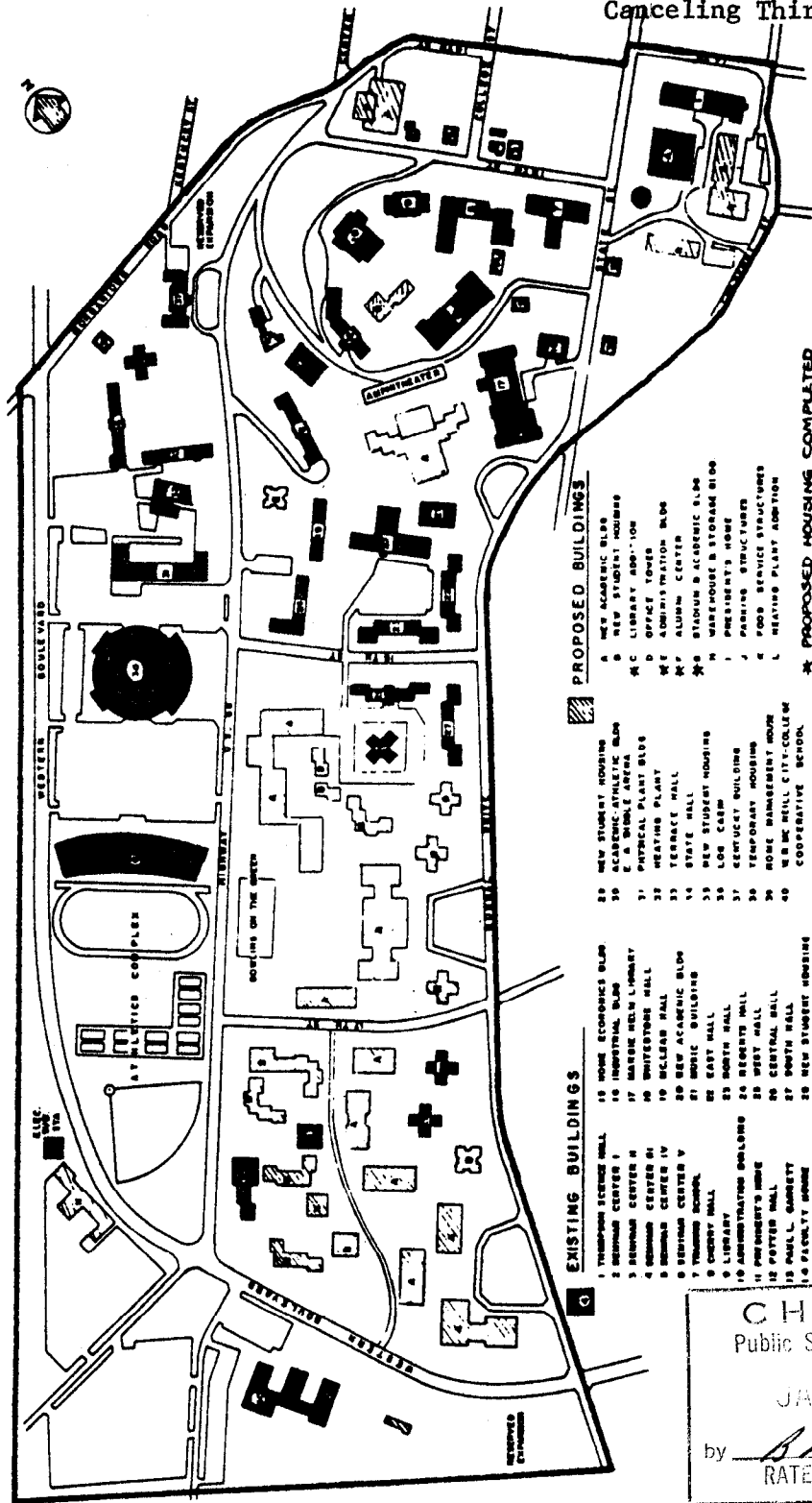
EFFECTIVE December 23, 1992

BY: M. H. Greene, President - Ky. D1
Louisville, Kentucky

SOUTH CENTRAL BELL
TELEPHONE COMPANY
KENTUCKY

CENTREX SERVICE MAP
FOR
WESTERN KENTUCKY UNIVERSITY

BOWLING GREEN
PSC KY. TARIFF 1B
Fourth Revised Sheet 2
Canceling Third Revised Sheet 2



WESTERN KENTUCKY UNIVERSITY CAMPUS
BOWLING GREEN, KENTUCKY

DORMITORY SERVICE FURNISHED IN ENCLOSED AREA

CHECKED
Public Service Commission
JAN 25 1982
by *B. Richmond*
RATES AND TARIFFS

ISSUED December 28, 1981 EFFECTIVE January 28, 1982

M. F. Lermersheim Vice President, Louisville, Kentucky

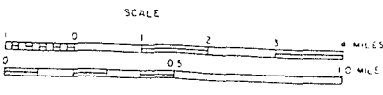
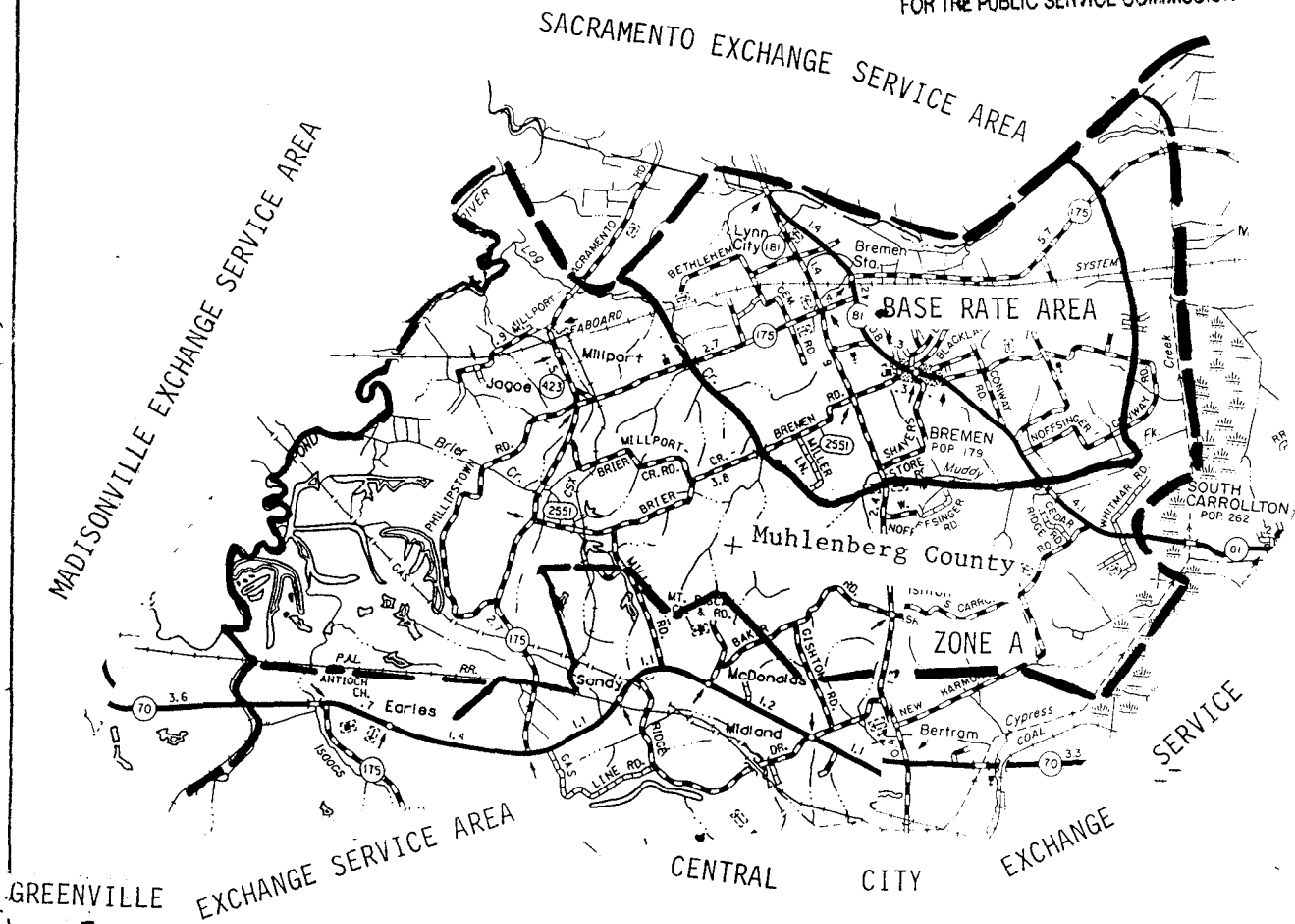


PUBLIC SERVICE COMMISSION
OF KENTUCKY
EFFECTIVE

JUN 17 1996

PURSUANT TO 807 KAR 5.011,
SECTION 9 (1)

BY: Jordan C. Keel
FOR THE PUBLIC SERVICE COMMISSION

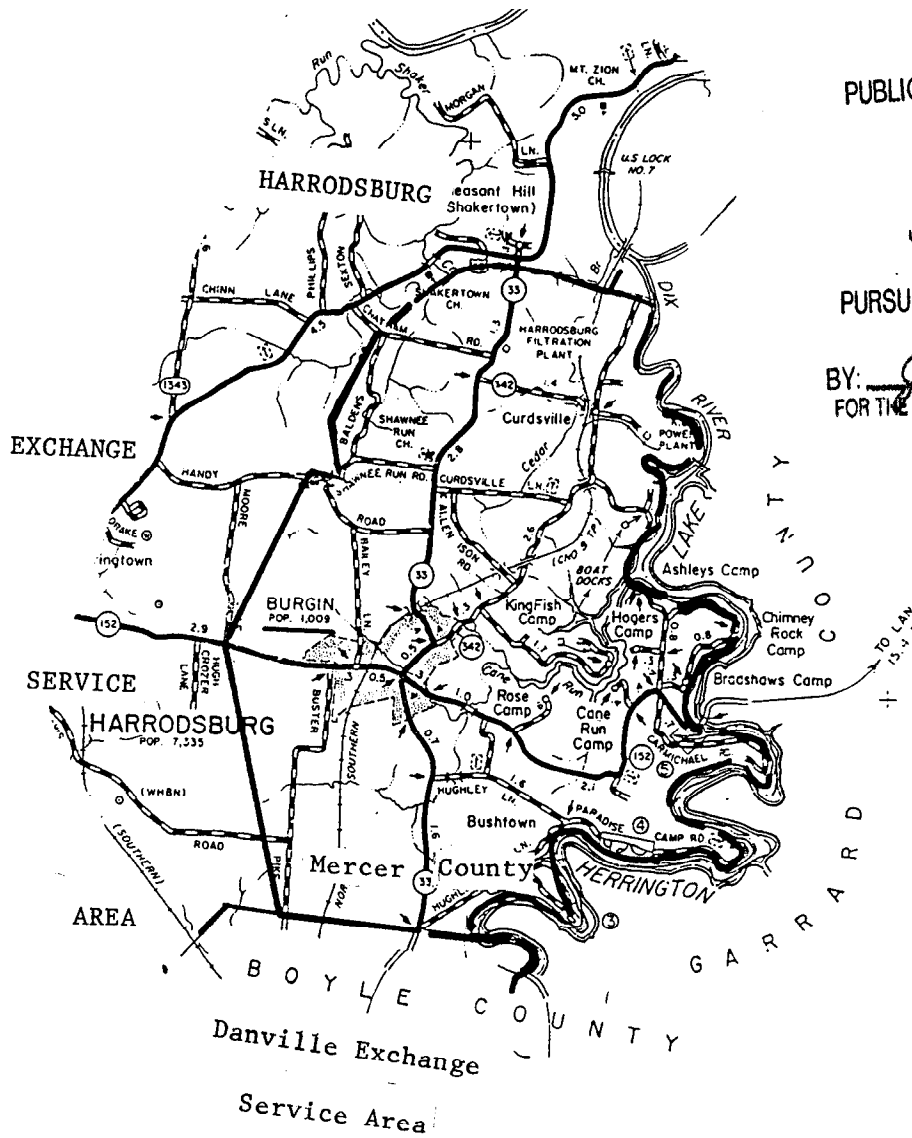


————— GEOGRAPHIC ZONE BOUNDARY
————— COUNTY LINE
————— EXCHANGE SERVICE AREA BOUNDARY

ISSUED: May 17, 1996

EFFECTIVE: June 17, 1996

BY: E. C. Roberts, Jr., Pres., BELLSOUTH-Kentucky
Louisville, Kentucky

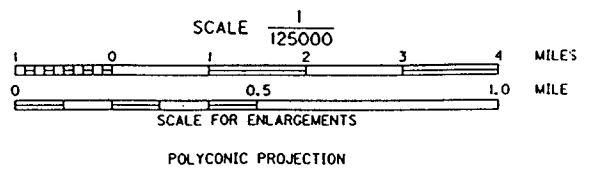


PUBLIC SERVICE COMMISSION
OF KENTUCKY
EFFECTIVE

JAN 13 1995

PURSUANT TO 807 KAR 5:011,
SECTION 9(1)

BY: *Jordan C. Neal*
FOR THE PUBLIC SERVICE COMMISSION



--- COUNTY LINE ——— EXCHANGE SERVICE AREA BOUNDARY

ISSUED December 13, 1994

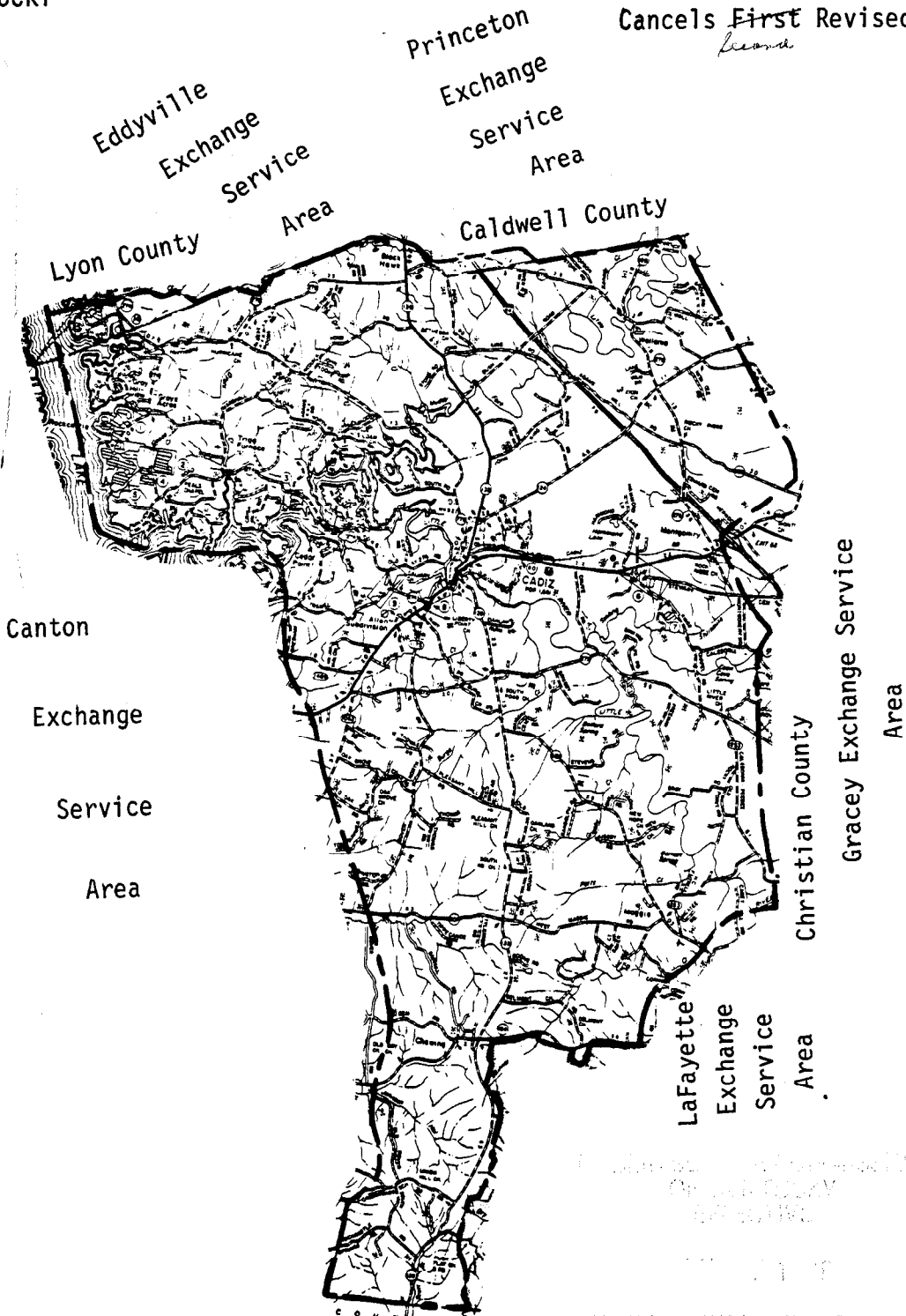
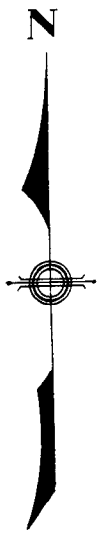
EFFECTIVE January 13, 1995

M. H. Greene, President - KY. Div.
Louisville, Kentucky

SOUTH CENTRAL BELL
TELEPHONE COMPANY
KENTUCKY

EXCHANGE SERVICE AREA MAP

CADIZ
PSC KY. TARIFF 2A
Second Revised Sheet 1
Cancels ~~First~~ Revised Sheet 1
became



TENNESSEE

———— COUNTY LINE ———— EXCHANGE SERVICE AREA BOUNDARY

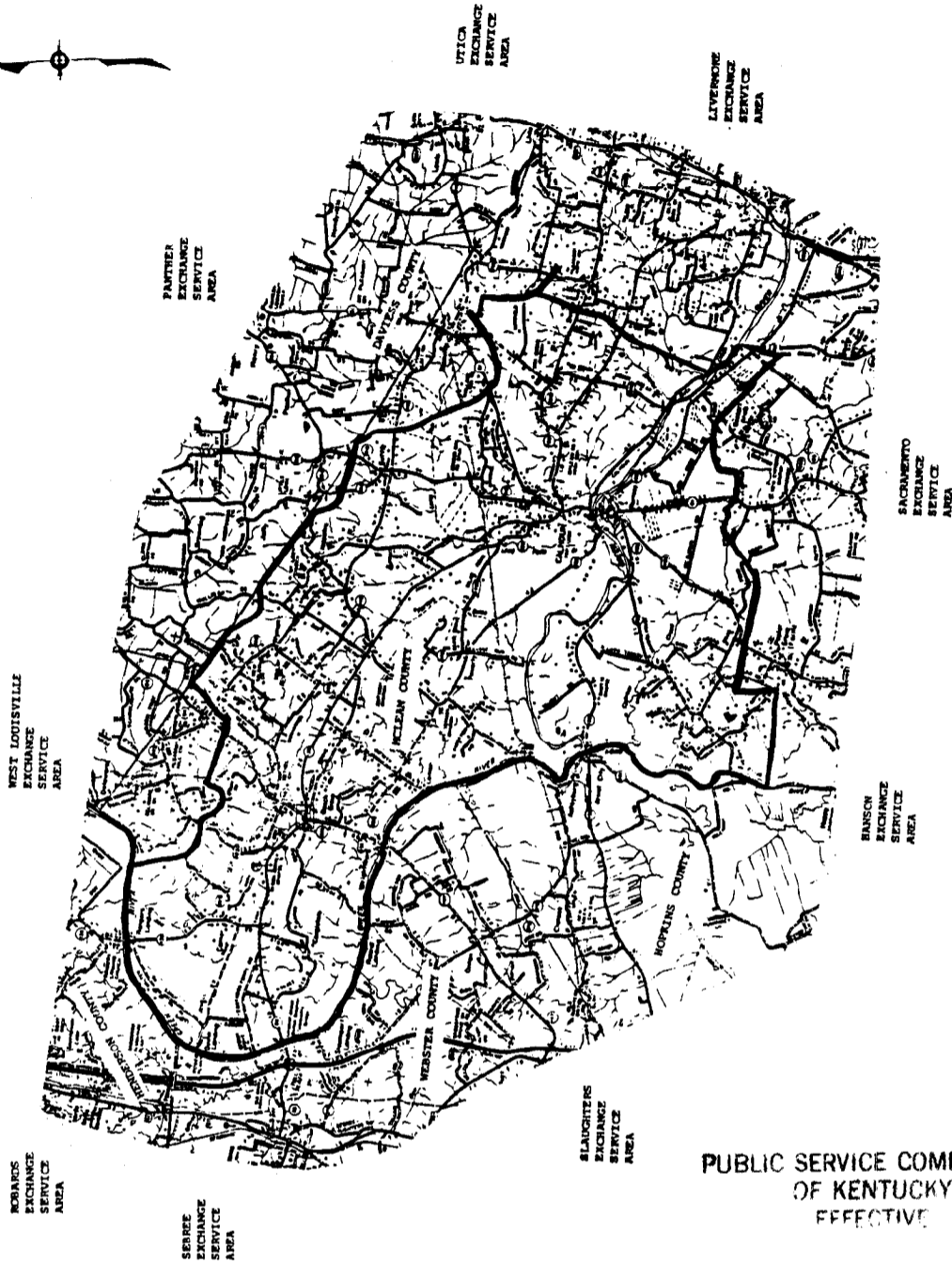
ISSUED December 23, 1987

EFFECTIVE January 23, 1988

BY: S. S. Dickson, Vice President
Louisville, Kentucky

Jordan C. Neel

EXCHANGE SERVICE AREA MAP



PUBLIC SERVICE COMMISSION
OF KENTUCKY
EFFECTIVE

DEC 16 1987

PURSUANT TO KY. STAT. § 5:011,
SECTION 9(1)

BY: *Shays L. Hill*
PUBLIC SERVICE COMMISSION MANAGER



—●— COUNTY LINE

— EXCHANGE SERVICE AREA BOUNDARY

ISSUED November 16, 1987

EFFECTIVE December 16, 1987

BY: S. S. DICKSON, VICE PRESIDENT
LOUISVILLE, KENTUCKY

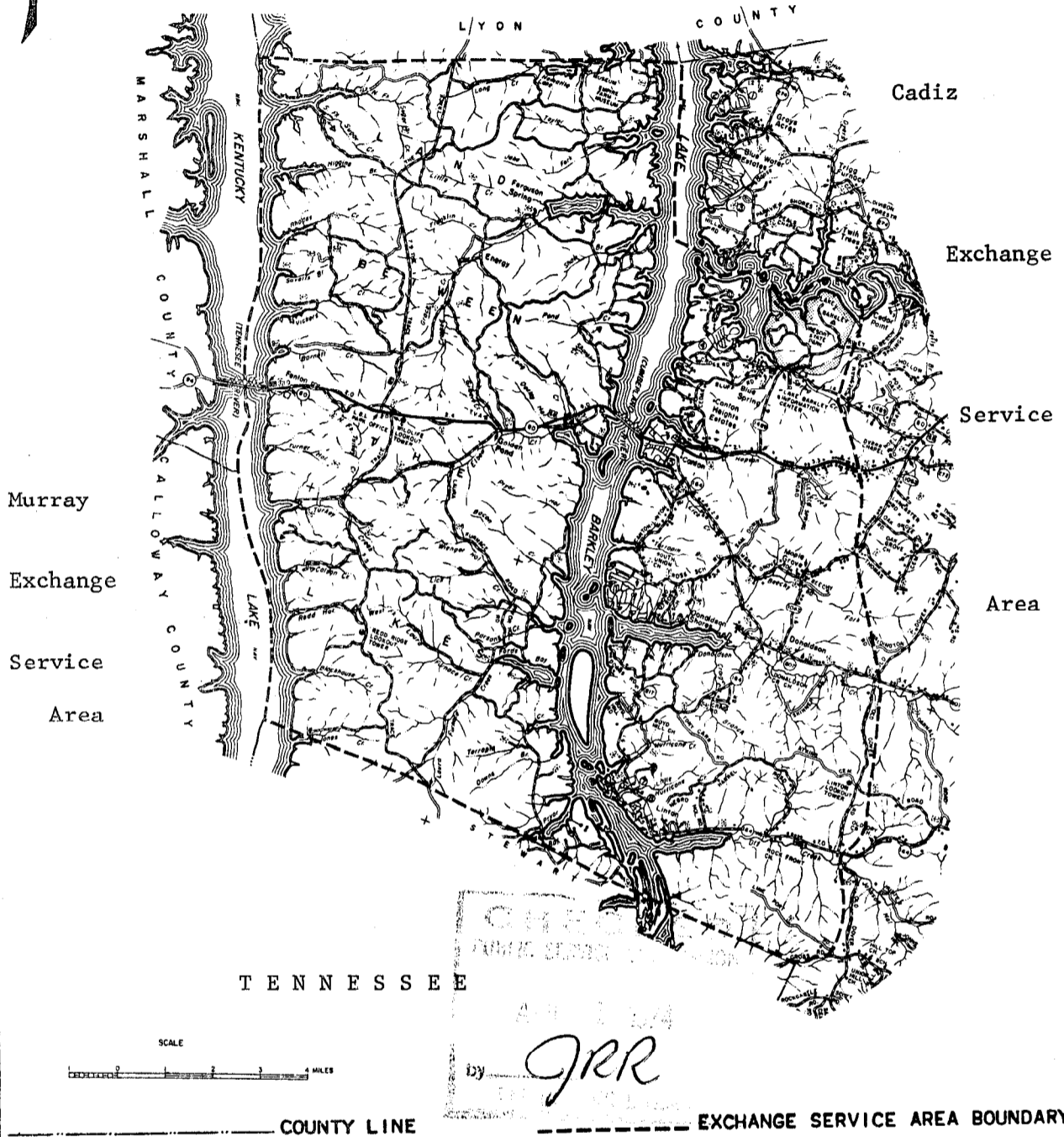
SOUTH CENTRAL BELL
TELEPHONE COMPANY

EXCHANGE SERVICE AREA MAP

CANTON
PSC KY. TARIFF 1B
ORIGINAL SHEET 1
CANCELING ORIGINAL SHEET 2



Gilbertsville Exchange Service Area



ISSUED March 10, 1974

EFFECTIVE April 10, 1974

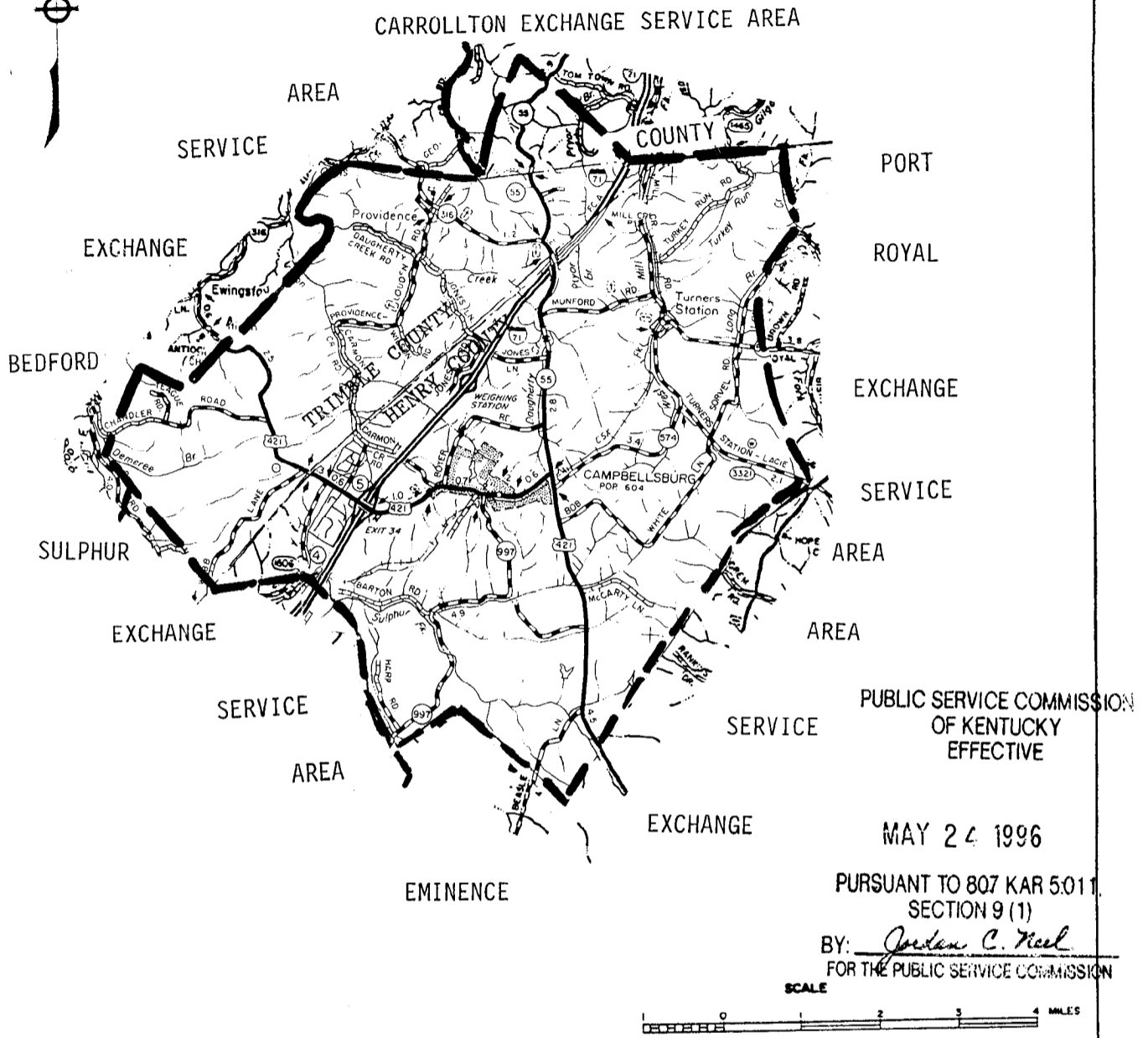
A.A. D... p

Vice President, Louisville, Kentucky

SOUTH CENTRAL BELL
TELEPHONE COMPANY
KENTUCKY

EXCHANGE SERVICE AREA MAP

CAMPBELLSBURG
PSC KY. TARIFF 2A
3rd Revised Sheet 1
Cancels 2nd Revised Sheet 1




PUBLIC SERVICE COMMISSION
OF KENTUCKY
EFFECTIVE

MAY 24 1996

PURSUANT TO 807 KAR 5.011,
SECTION 9 (1)

BY: *Jordan C. Neal*
FOR THE PUBLIC SERVICE COMMISSION



----- COUNTY LINE - - - - - EXCHANGE SERVICE AREA BOUNDARY

ISSUED April 24, 1996

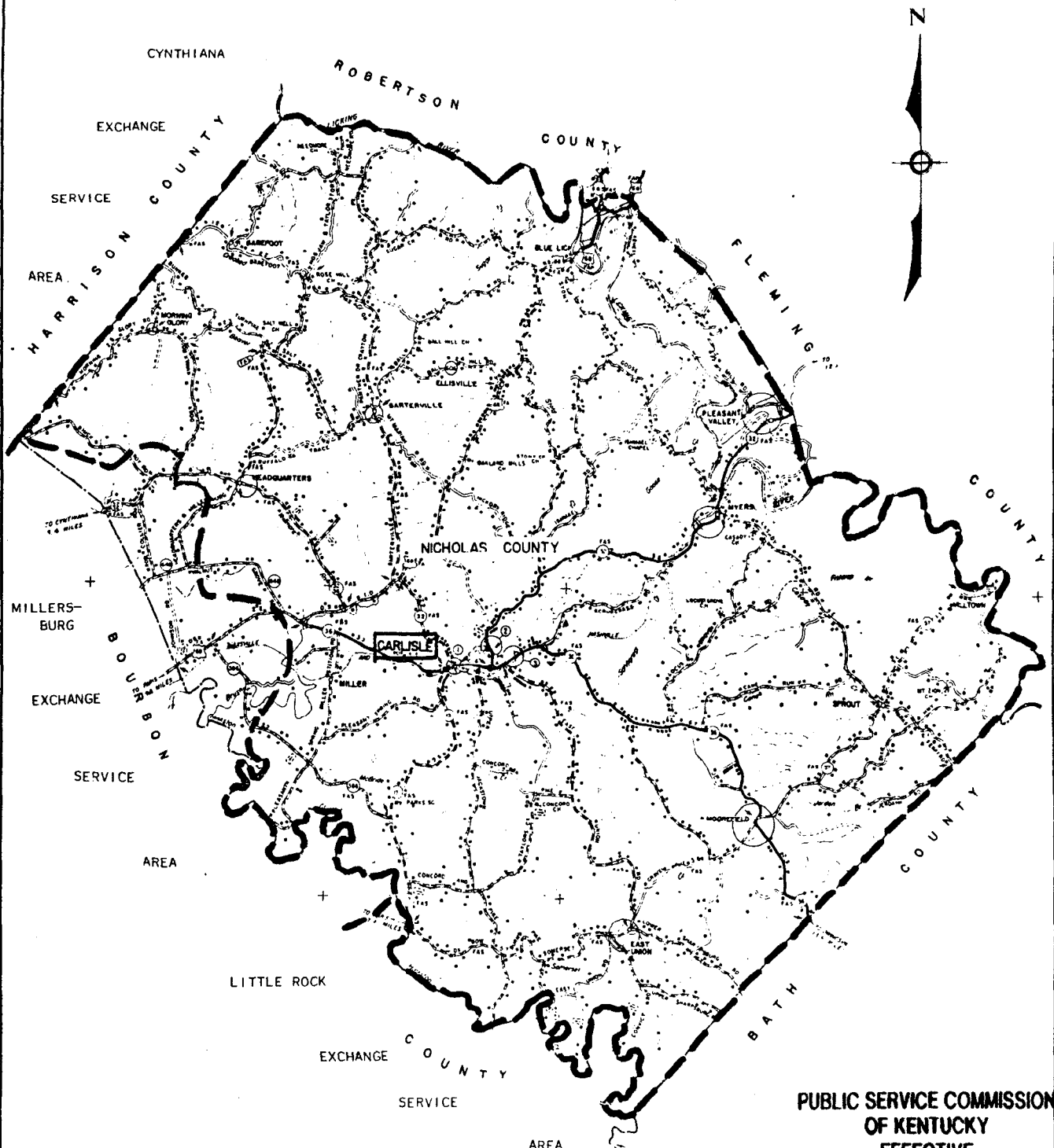
EFFECTIVE May 24, 1996 1995

BY: E. C. Roberts, Jr., Pres., BELLSOUTH-Kentucky,
Louisville, Kentucky


SOUTH CENTRAL BELL
TELEPHONE COMPANY
KENTUCKY

EXCHANGE SERVICE AREA MAP

CARLISLE
PSC KY. TARIFF 2A
1st Revised Sheet 1
Cancels Original Sheet 1



PUBLIC SERVICE COMMISSION
OF KENTUCKY
EFFECTIVE



JUL 29 1992

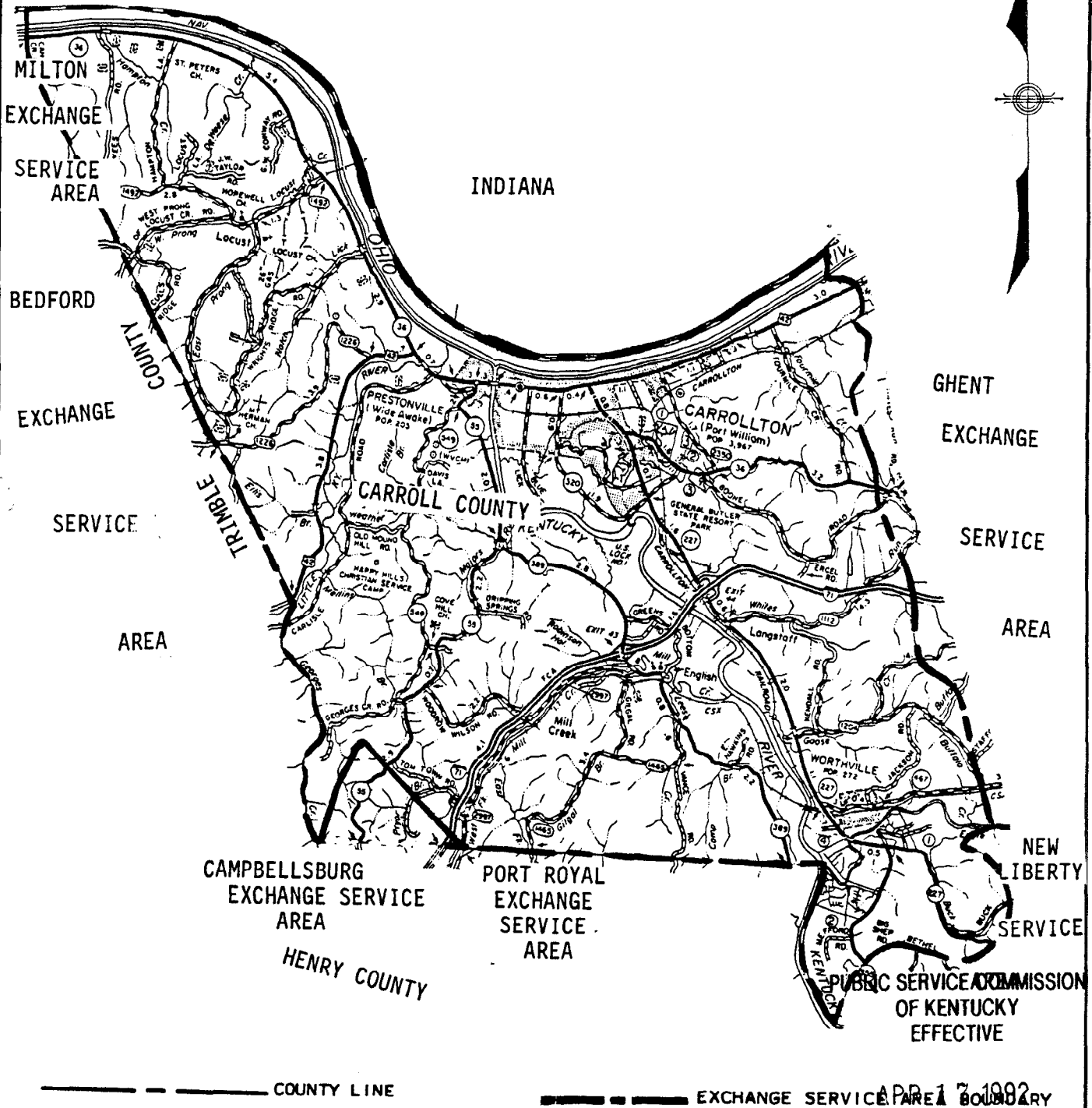
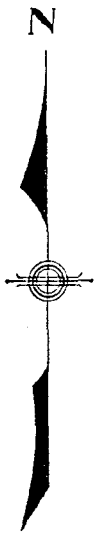
----- COUNTY LINE - - - - - EXCHANGE SERVICE AREA BOUNDARY
PURSUANT TO 807 KAR 5:011

ISSUED May 28, 1992 EFFECTIVE June 29, 1992 SECTION 9 (1)
BY: M. H. Greene, President - Ky. Div. BY: *[Signature]*
Louisville, Kentucky PUBLIC SERVICE COMMISSION MANAGER

SOUTH CENTRAL BELL
TELEPHONE COMPANY
KENTUCKY

EXCHANGE SERVICE AREA MAP

CARROLLTON
PSC KY. TARIFF 2A
3rd Revised Sheet 1
Cancels 2nd Revised Sheet 1



ISSUED March 17, 1992

EFFECTIVE April 17, 1992 PURSUANT TO 807 KAR 5.01 SECTION 9 (1)

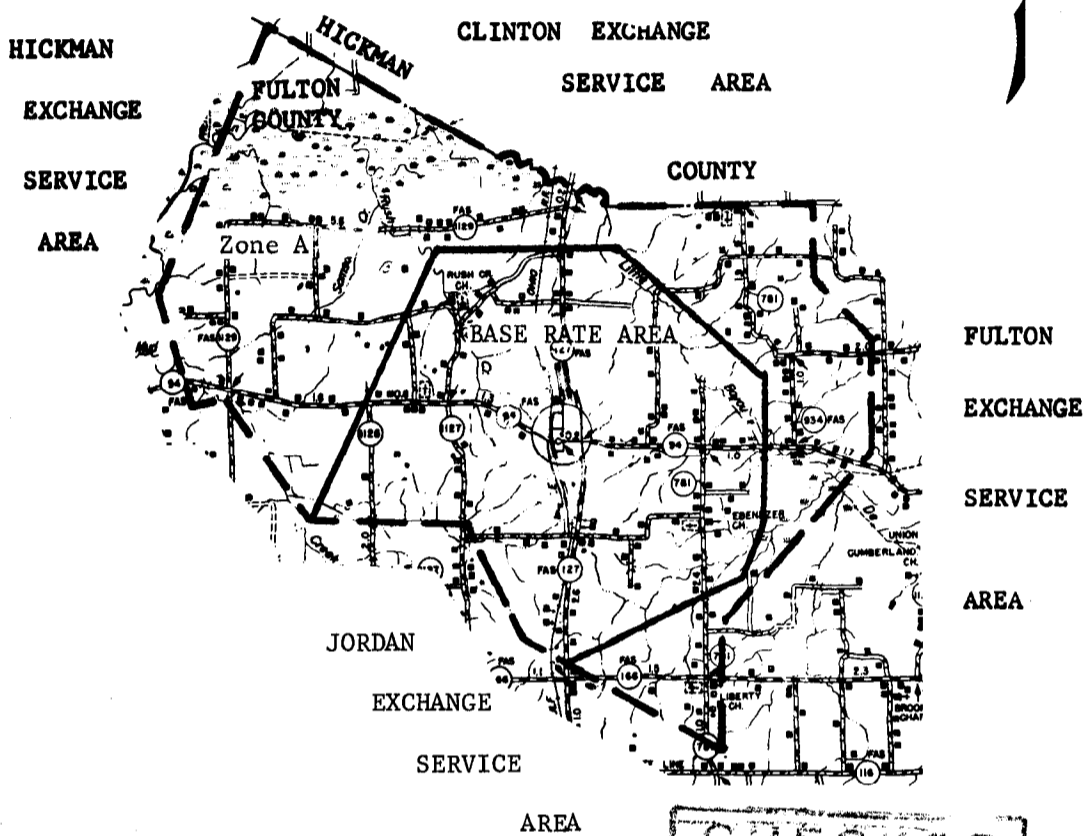
M. H. Greene, President - Ky. Div.
Louisville, Kentucky

BY: *Sharon Dallee*
PUBLIC SERVICE COMMISSION MANAGER

SOUTH CENTRAL BELL
TELEPHONE COMPANY
KENTUCKY

EXCHANGE SERVICE AREA MAP

CAYCE
PSC KY. TARIFF 1B
Original Sheet 1
Canceling Original Sheet 2



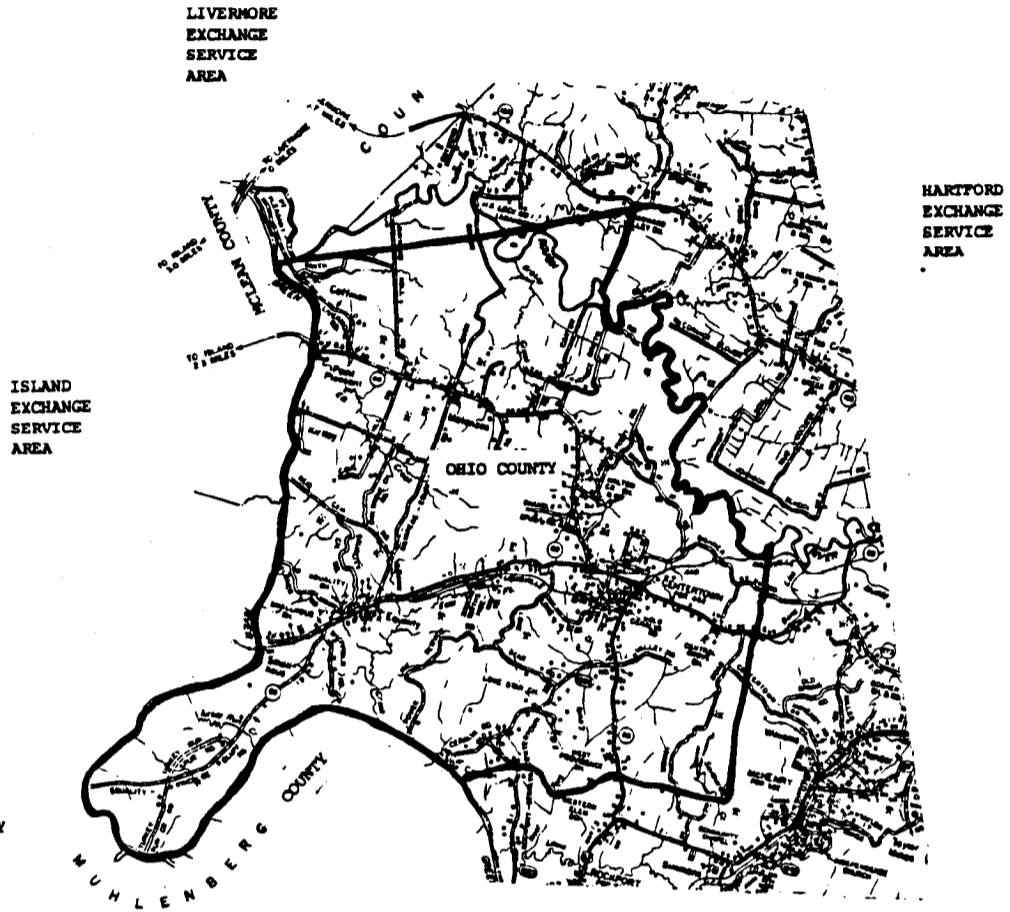
CHECKED
PUBLIC SERVICE COMMISSION
JUL 17 1976
[Signature]
ENGINEERING DIVISION

----- COUNTY LINE
----- GEOGRAPHIC ZONE BOUNDARY
----- EXCHANGE SERVICE AREA BOUNDARY

ISSUED June 30, 1976 EFFECTIVE July 8, 1976

KPSC #6232 12-31-75
A.A. Dalton Vice President, Louisville, Kentucky

EXCHANGE SERVICE AREA MAP



BEAVER DAM
EXCHANGE
PUBLIC SERVICE COMMISSION
OF KENTUCKY
EFFECTIVE

DEC 16 1987

PURSUANT TO KYR 5:011,
SECTION 9(1)

BY: George A. Miller
PUBLIC SERVICE COMMISSION MANAGER



----- COUNTY LINE _____ EXCHANGE SERVICE AREA BOUNDARY

ISSUED November 16, 1987

EFFECTIVE December 16, 1987

BY: S. S. DICKSON, VICE PRESIDENT
LOUISVILLE, KENTUCKY

BELLSOUTH TELECOMMUNICATIONS
KENTUCKY

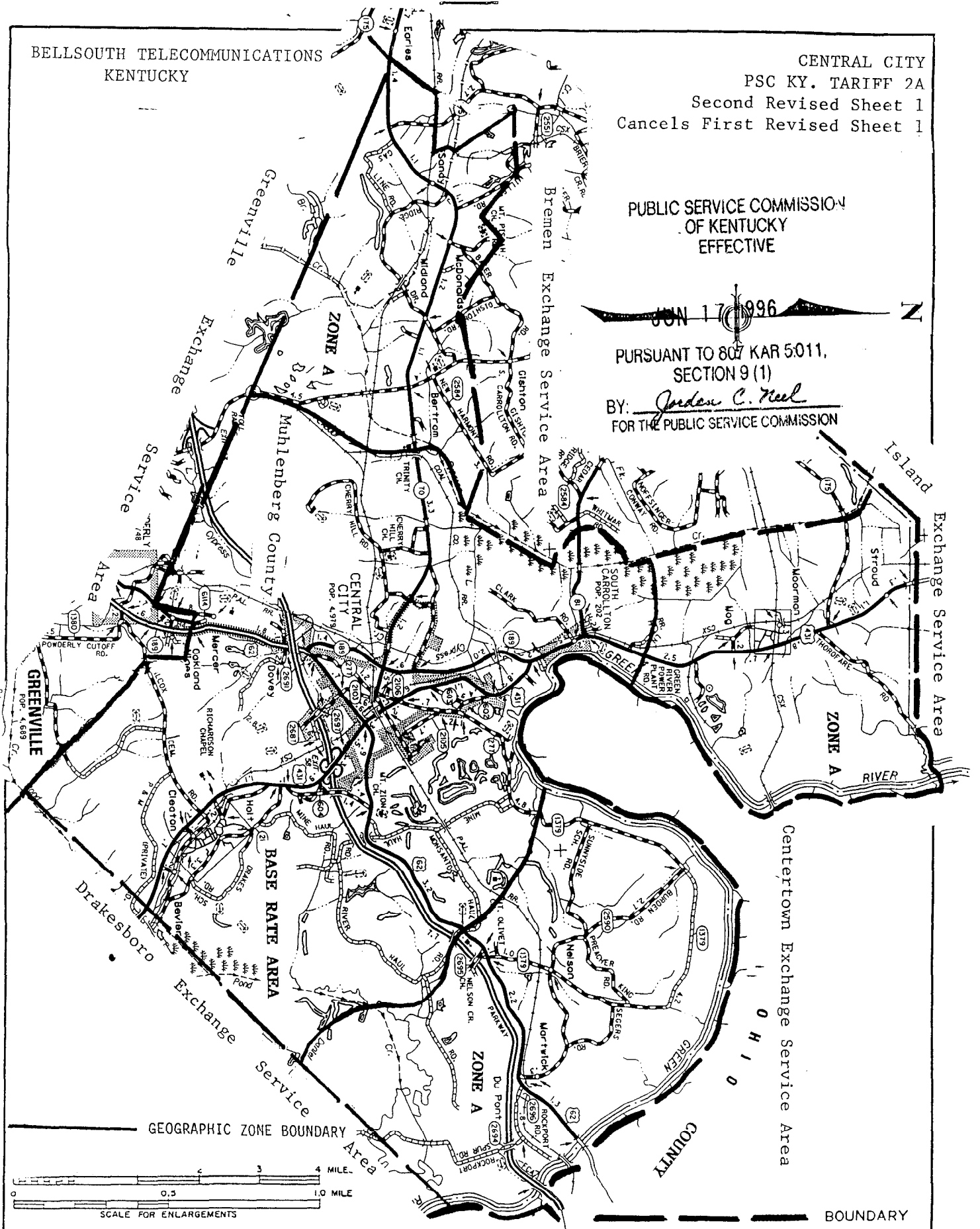
CENTRAL CITY
PSC KY. TARIFF 2A
Second Revised Sheet 1
Cancels First Revised Sheet 1

PUBLIC SERVICE COMMISSION
OF KENTUCKY
EFFECTIVE

JUN 17 1996

PURSUANT TO 807 KAR 5.011,
SECTION 9 (1)

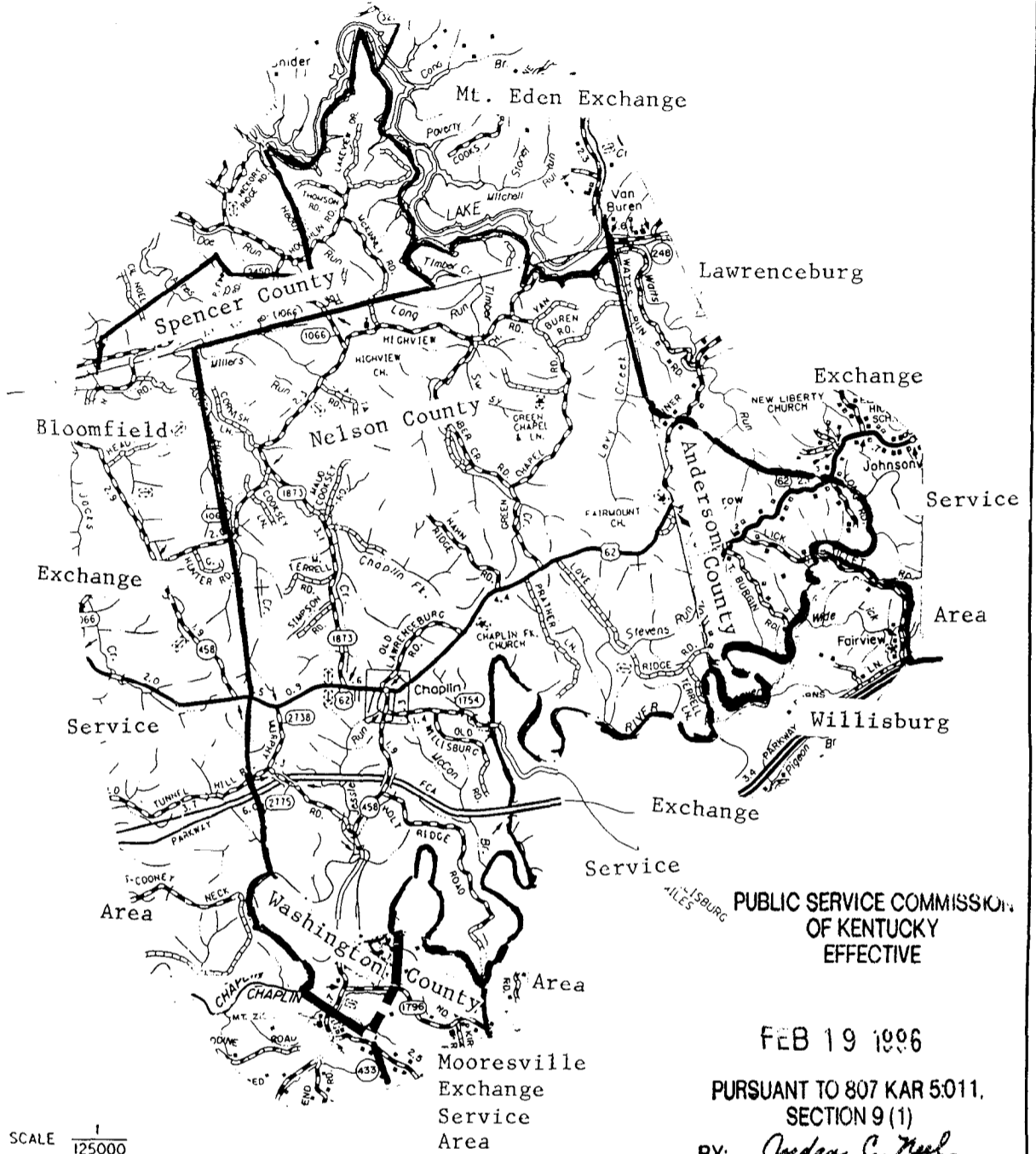
BY: *Jordan C. Neel*
FOR THE PUBLIC SERVICE COMMISSION



ISSUED May 17, 1996

EFFECTIVE June 17, 1996

BY: E. C. Roberts, Jr., Pres., BELLSOUTH-Kentucky
Louisville, Kentucky

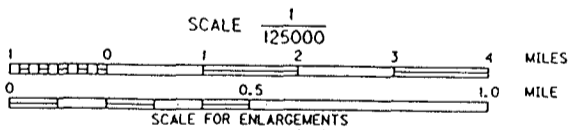


PUBLIC SERVICE COMMISSION
OF KENTUCKY
EFFECTIVE

FEB 19 1996

PURSUANT TO 807 KAR 5:011,
SECTION 9(1)

BY: *Jordan C. Neel*
FOR THE PUBLIC SERVICE COMMISSION



County Line

Exchange Service Area

Issued: January 19, 1996


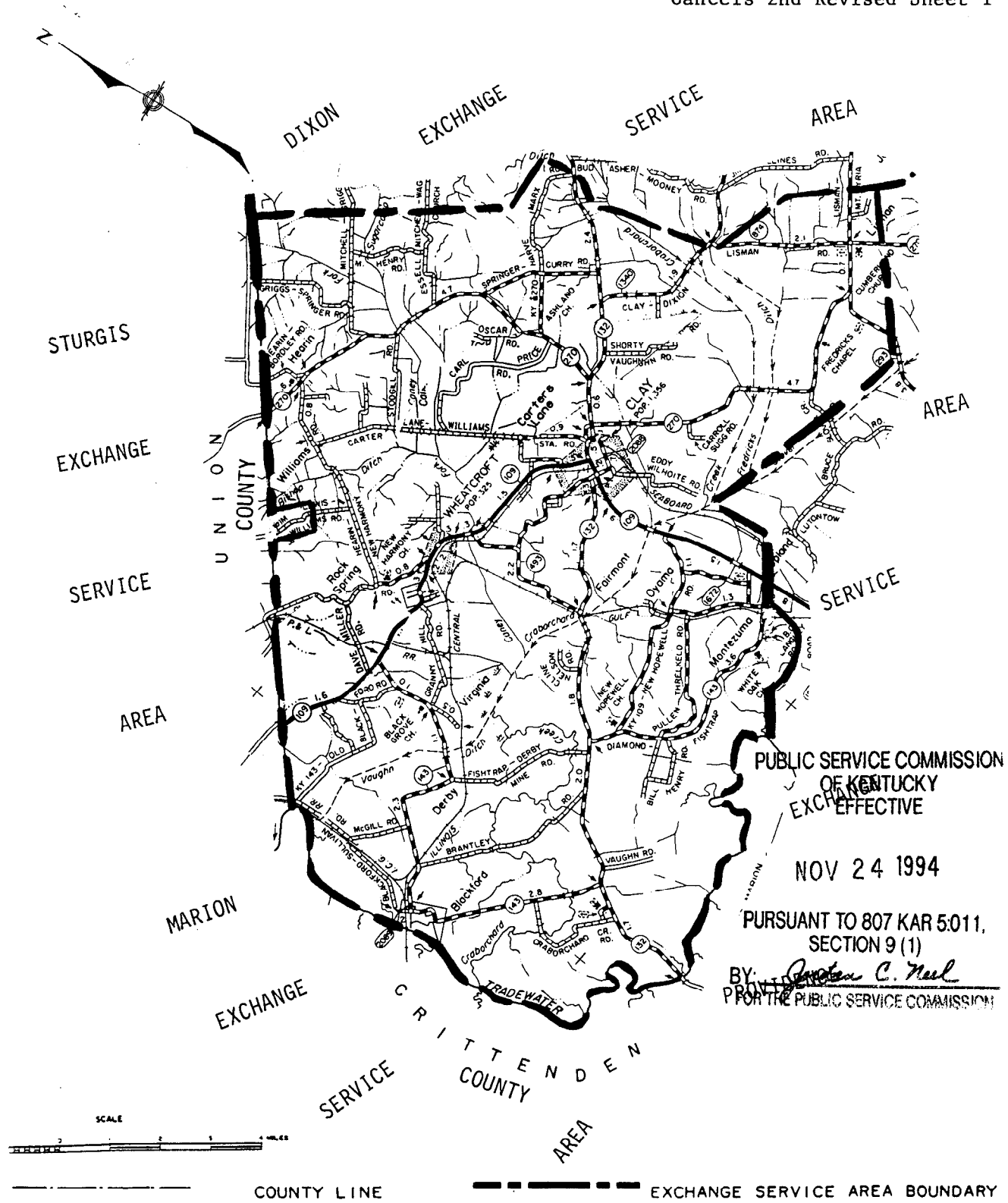
Effective: February 19, 1996

BY: E. C. Roberts, Jr., Pres., BELLSOUTH-Kentucky
Louisville, Kentucky

SOUTH CENTRAL BELL
TELEPHONE COMPANY
KENTUCKY

EXCHANGE SERVICE AREA MAP

CLAY
PSC KY. TARIFF 2A
3rd Revised Sheet 1
Cancels 2nd Revised Sheet 1

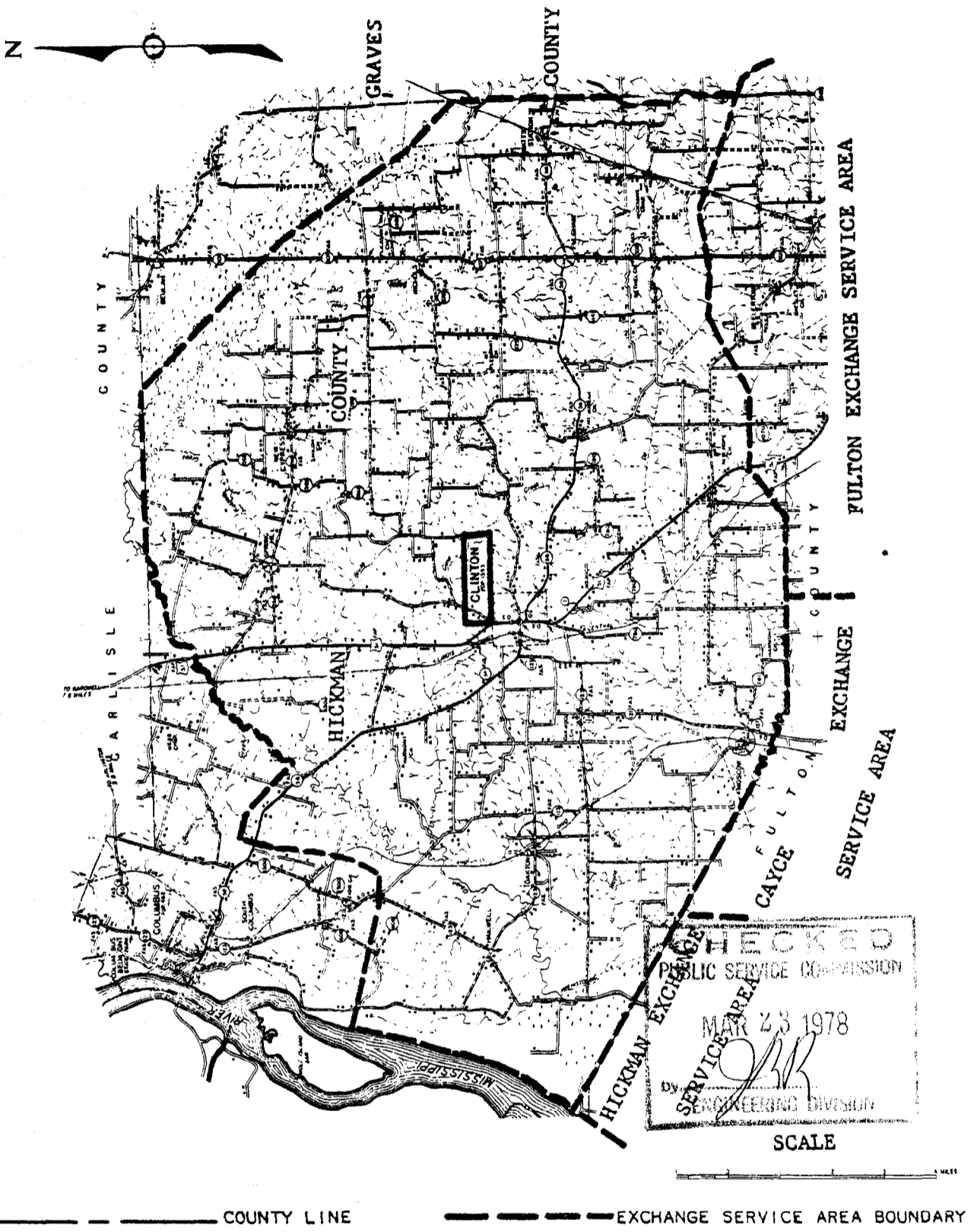


----- COUNTY LINE - - - - - EXCHANGE SERVICE AREA BOUNDARY

ISSUED: October 24, 1994 EFFECTIVE: November 24, 1994

BY: M. H. Greene, President - KY. Division
Louisville, Kentucky

EXCHANGE SERVICE AREA MAP



CHECKED
PUBLIC SERVICE COMMISSION
MAR 23 1978
BY [Signature]
ENGINEERING DIVISION

--- COUNTY LINE - - - - - EXCHANGE SERVICE AREA BOUNDARY

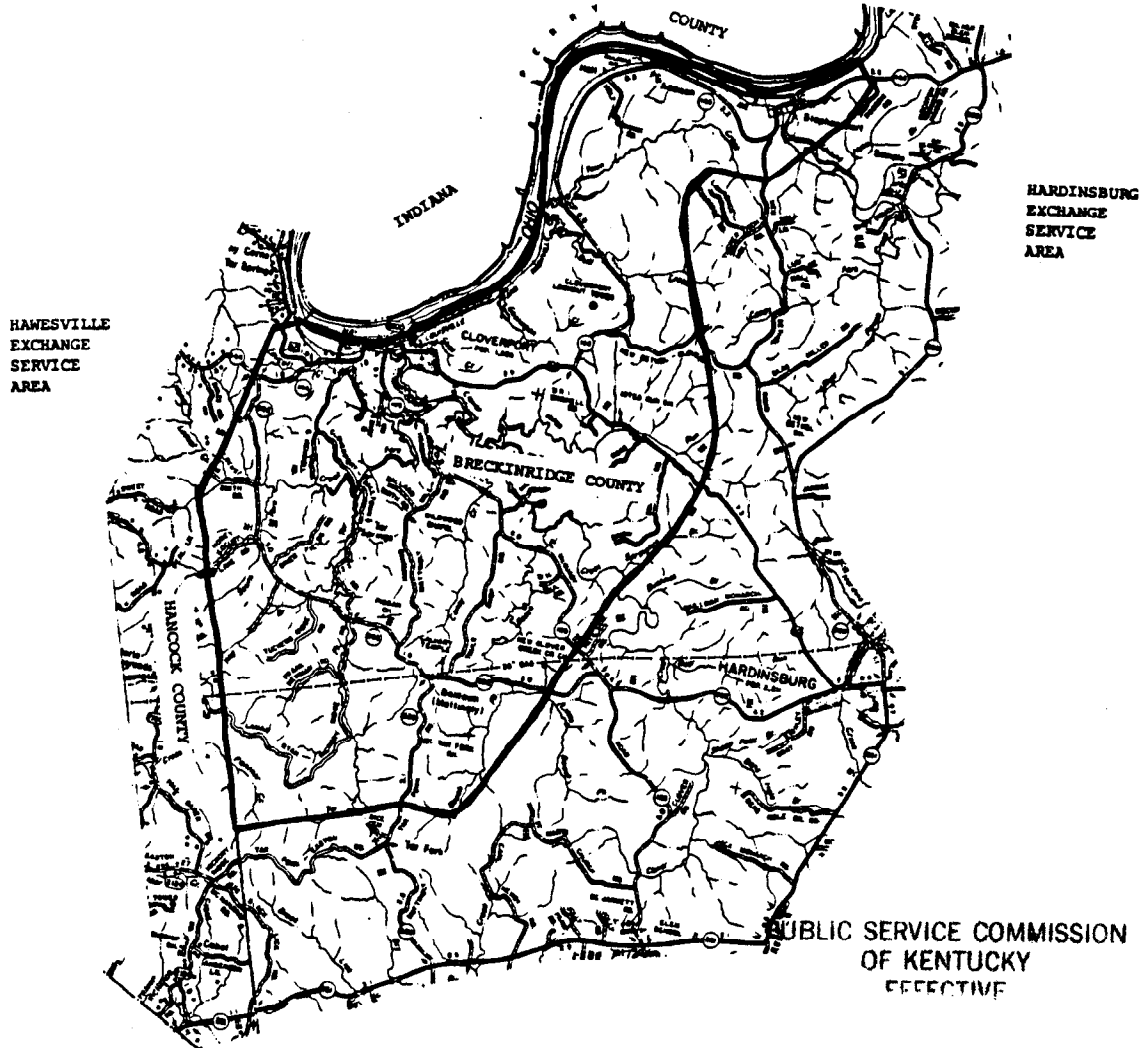
ISSUED March 7, 1978

EFFECTIVE April 7, 1978

AA D... t

VICE PRESIDENT
LOUISVILLE, KENTUCKY

EXCHANGE SERVICE AREA MAP



PUBLIC SERVICE COMMISSION
OF KENTUCKY
EFFECTIVE

DEC 16 1987

PURSUANT TO 307 KAR 5:011,
SECTION 9 (1)

BY: *Shoye L. Hill*
PUBLIC SERVICE COMMISSION MANAGER

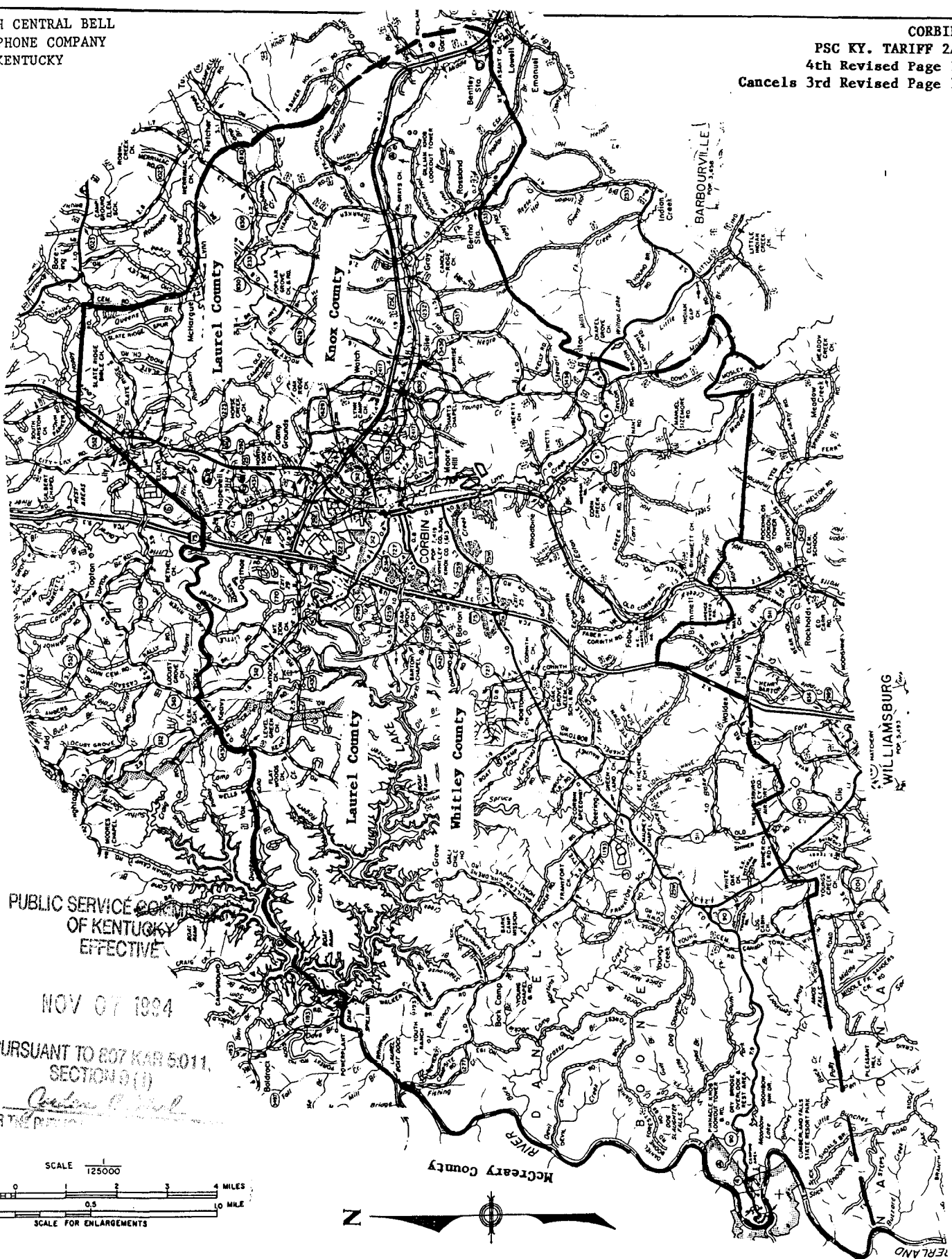
SCALE 1"=10M

————— COUNTY LINE ————— EXCHANGE SERVICE AREA BOUNDARY

ISSUED November 16, 1987

EFFECTIVE December 16, 1987

BY: S. S. DICKSON, VICE PRESIDENT
LOUISVILLE, KENTUCKY

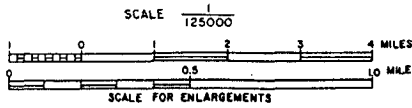


PUBLIC SERVICE COMMISSION
OF KENTUCKY
EFFECTIVE

NOV 07 1994

PURSUANT TO 807 KAR 5011,
SECTION 9(1)

BY: *Arthur P. ...*
FOR THE DIRECTOR



--- COUNTY LINE

--- EXCHANGE SERVICE AREA BOUNDARY

ISSUED October 5, 1994

EFFECTIVE November 7, 1994


BY: M. H. Greene, President - KY. Div.

SOUTH CENTRAL BELL
TELEPHONE COMPANY
KENTUCKY

CORBIN
PSC KY. TARIFF 1B
Second Revised Sheet 2
Canceling First Revised Sheet 3

BASE RATE AREA MAP

FOR BASE RATE AREA DESCRIPTION SEE GENERAL SUBSCRIBER
SERVICES TARIFF PARAGRAPH A3.10



KPSC #6232 12-31-75

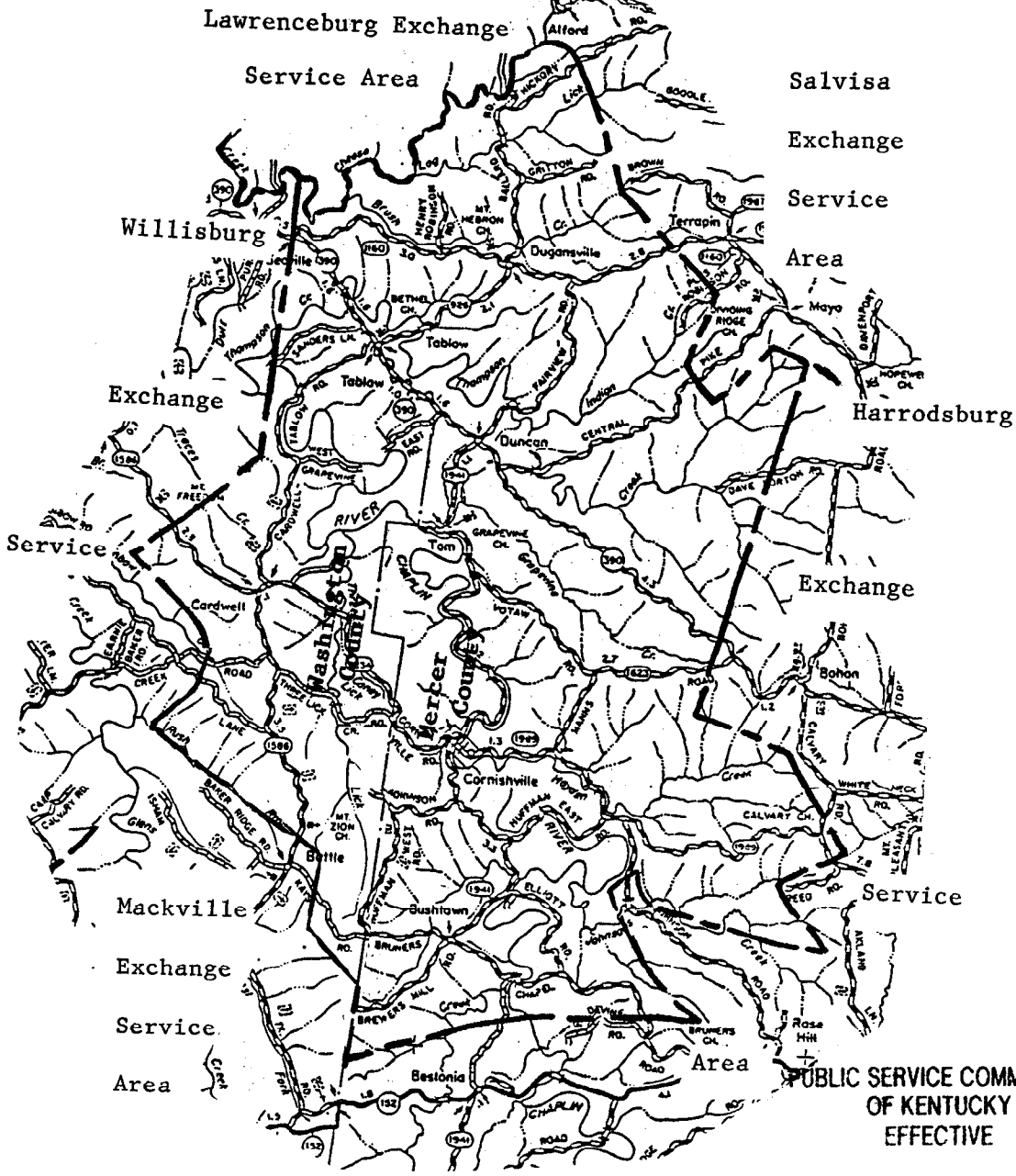
ISSUED June 30, 1976

EFFECTIVE July 8, 1976

A.A. Dalton

Vice President, Louisville, Kentucky

EXCHANGE SERVICE AREA MAP

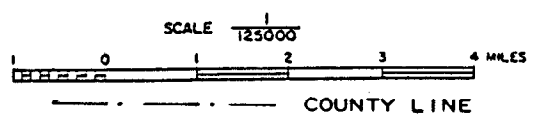


PUBLIC SERVICE COMMISSION
OF KENTUCKY
EFFECTIVE

AUG 23 1993

PURSUANT TO 807 KAR 5:011
SECTION 9 (1)

BY: *Clayton Haller*
PUBLIC SERVICE COMMISSION MANAGER

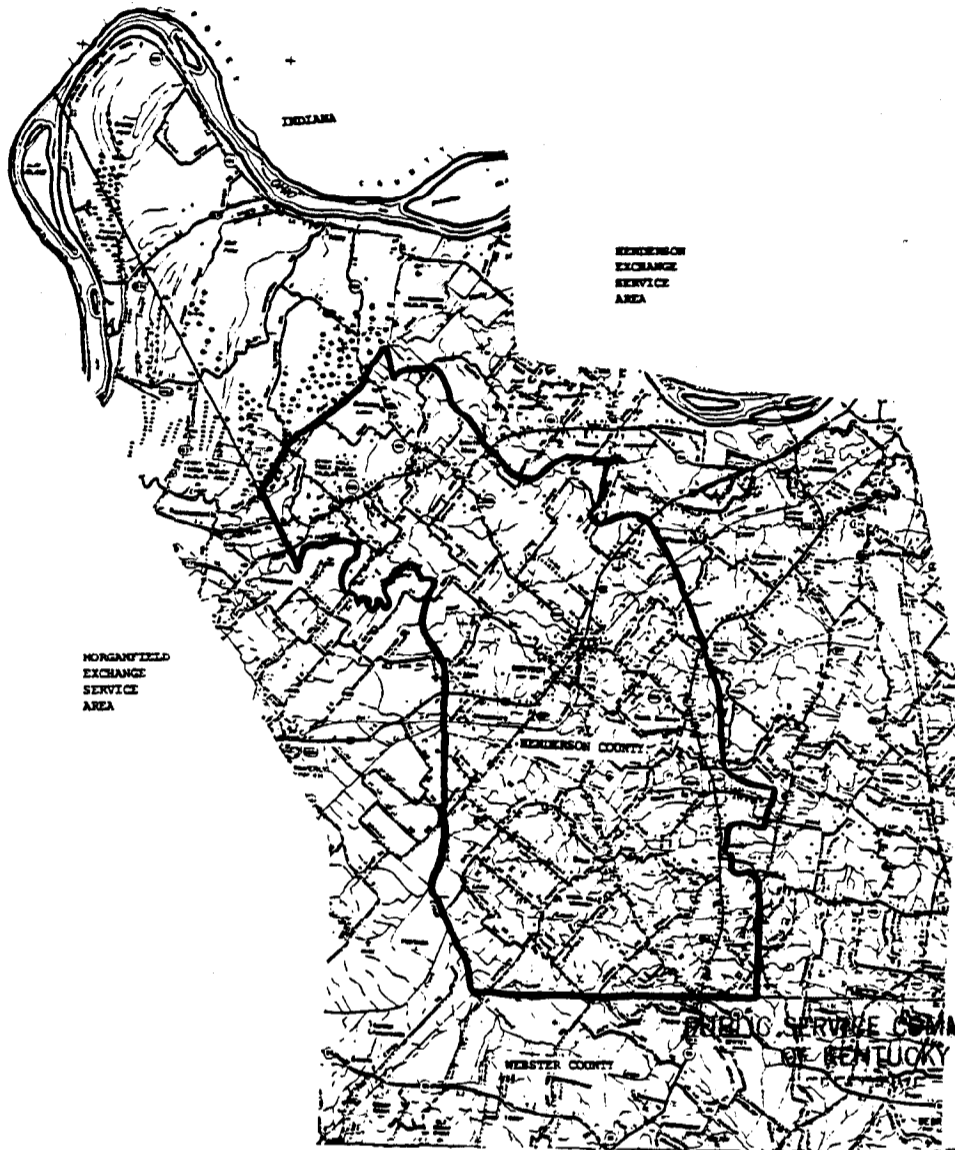


--- EXCHANGE SERVICE AREA BOUNDARY

ISSUED July 21, 1993

EFFECTIVE August 23, 1993

By: M. H. Greene, President - Ky. Div.
Louisville, Kentucky



PUBLIC SERVICE COMMISSION
OF KENTUCKY

DEC 16 1987

PURSUANT TO PSC KAR 5:011,
SECTION 9 (1)

BY: *George L. Hill*
PUBLIC SERVICE COMMISSION MANAGER



————— COUNTY LINE

————— EXCHANGE SERVICE AREA BOUNDARY

ISSUED November 16, 1987

EFFECTIVE December 16, 1987

BY: S. S. DICKSON, VICE PRESIDENT
LOUISVILLE, KENTUCKY

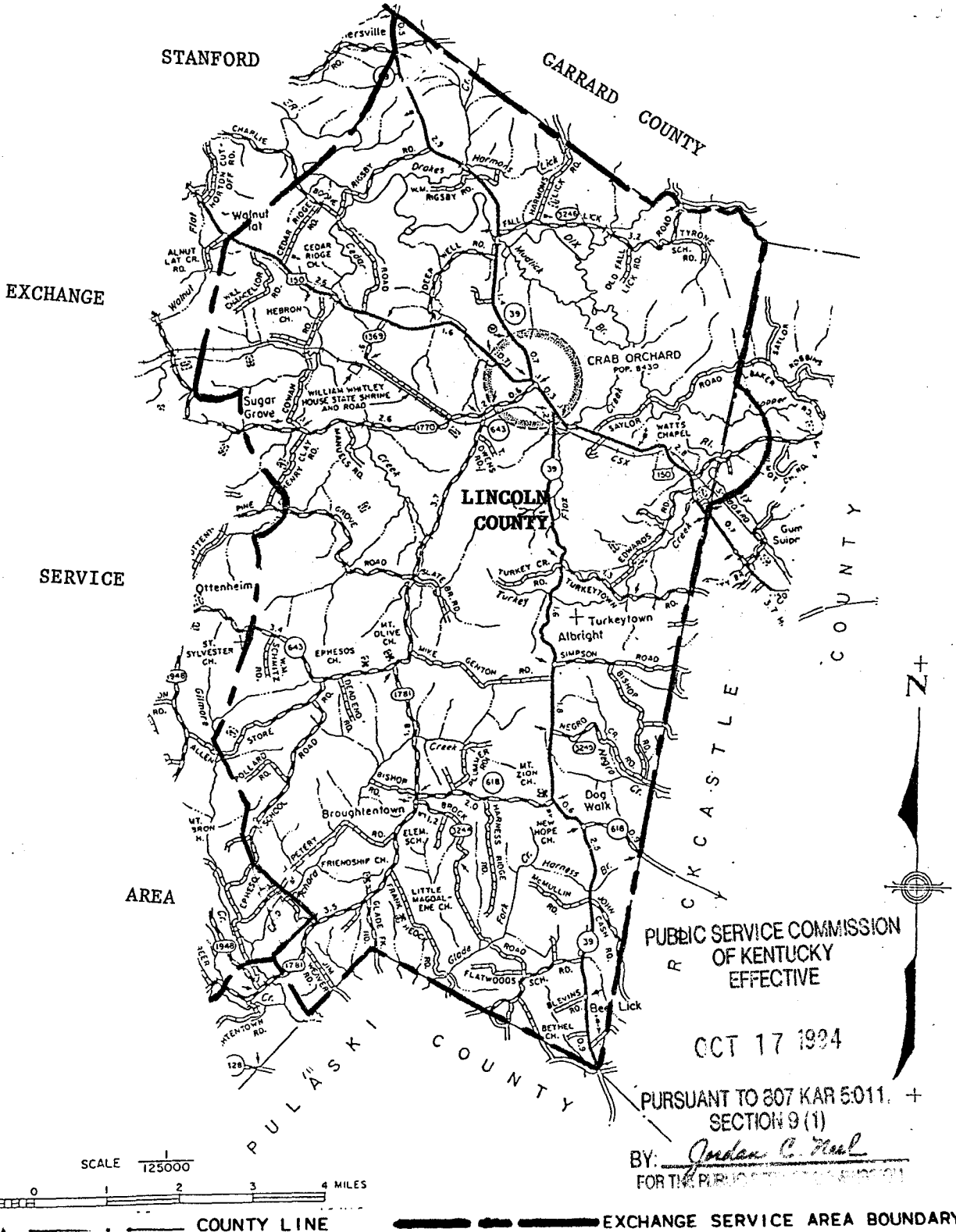
SOUTH CENTRAL BELL
TELEPHONE COMPANY

KENTUCKY

CRAB ORCHARD
PSC KY. TARIFF 2A

EXCHANGE SERVICE AREA MAP

5th Revised Sheet 1
Cancels 4th Revised Sheet 1



PUBLIC SERVICE COMMISSION
OF KENTUCKY
EFFECTIVE

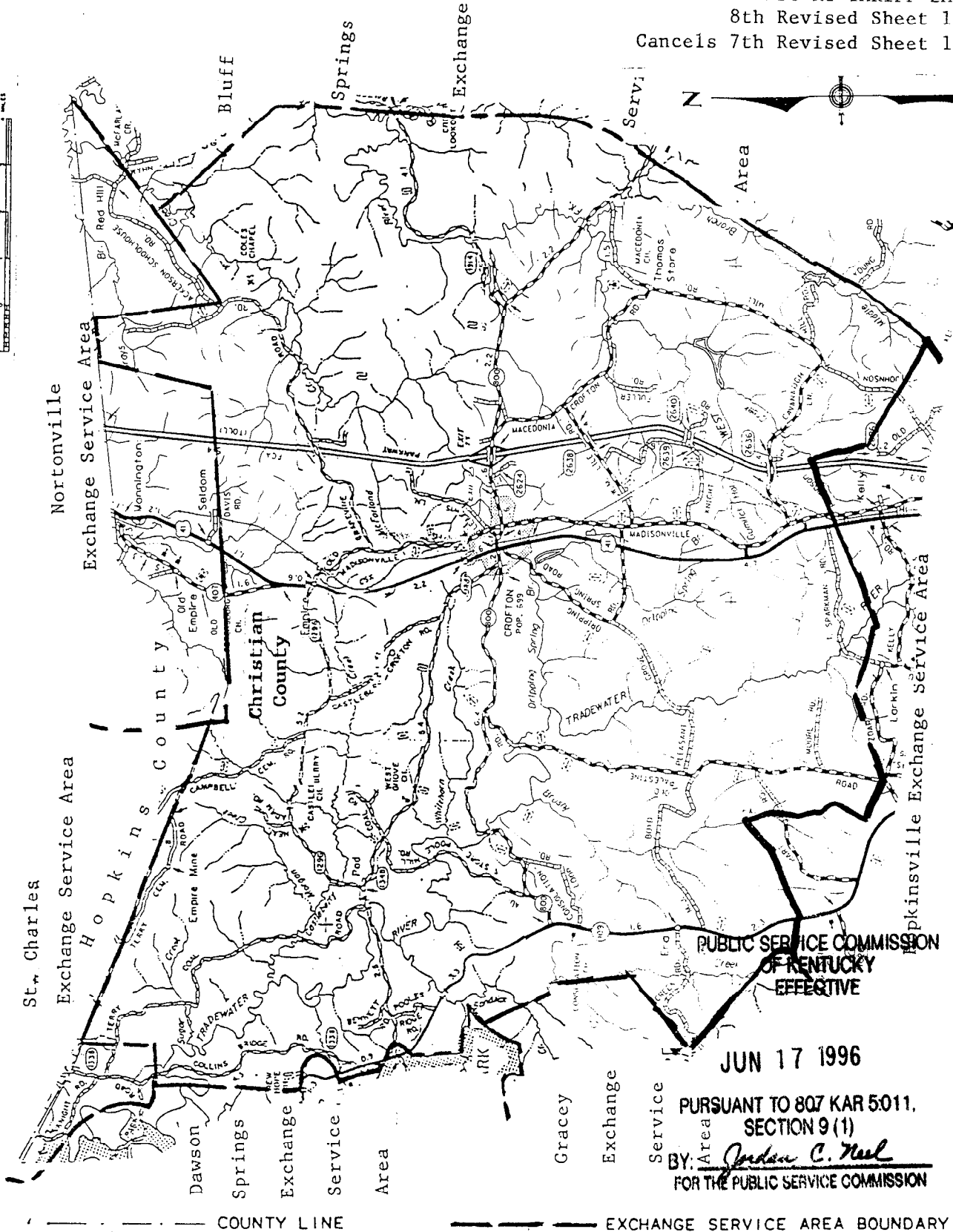
OCT 17 1994

PURSUANT TO 807 KAR 5.011, +
SECTION 9 (1)

BY: *Jordan C. Neal*
FOR THE PUBLIC SERVICE COMMISSION

ISSUED September 16, 1994 EFFECTIVE October 17, 1994

BY: M. H. Greene, President - Ky. Div.
Louisville, Kentucky



PUBLIC SERVICE COMMISSION
OF KENTUCKY
EFFECTIVE

JUN 17 1996


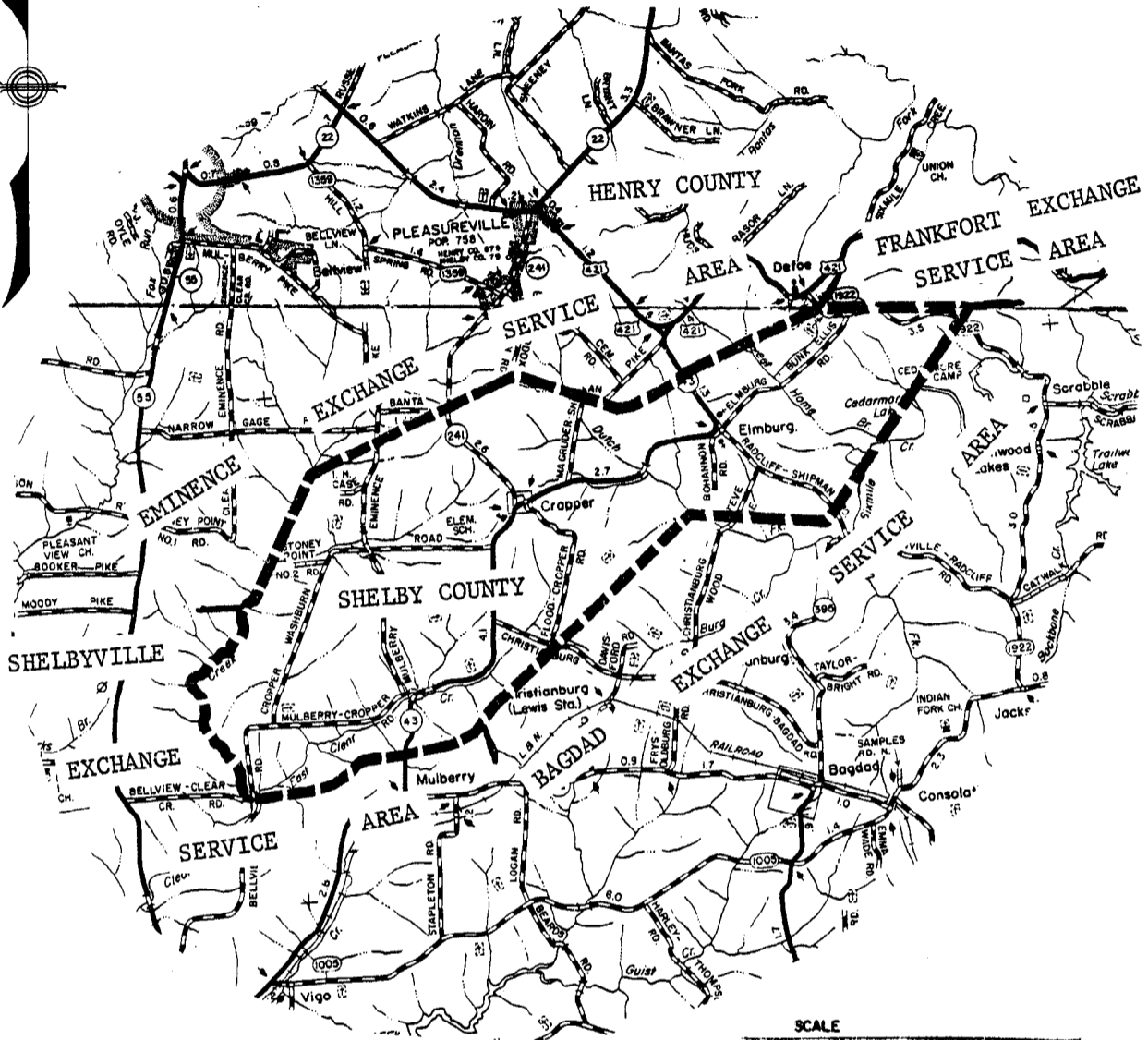
PURSUANT TO 807 KAR 5011,
SECTION 9 (1)

BY: *Jordan C. Neal*
FOR THE PUBLIC SERVICE COMMISSION

ISSUED May 17, 1996

EFFECTIVE June 17, 1996

BY: E. C. Roberts, Jr., Pres., BELLSOUTH-Kentucky
Louisville, Kentucky



CHECKED
Public Service Commission
JAN 7 1982
by *B. Beckman*
RATES AND TARIFFS

----- COUNTY LINE - - - - - EXCHANGE SERVICE AREA BOUNDARY

ISSUED December 15, 1981

EFFECTIVE January 15, 1982

M. F. Fennushain Vice President, Louisville, Kentucky

SOUTH CENTRAL BELL
TELEPHONE COMPANY
KENTUCKY

EXCHANGE SERVICE AREA MAP

CYNTHIANA
PSC KY TARIFF 2A
First Revised Sheet 1
Cancels Original Sheet 1



COUNTY LINE

EXCHANGE SERVICE AREA BOUNDARY

ISSUED April 28, 1987

EFFECTIVE May 28, 1987

BY: S. S. Dickson, Vice President
Louisville, Kentucky


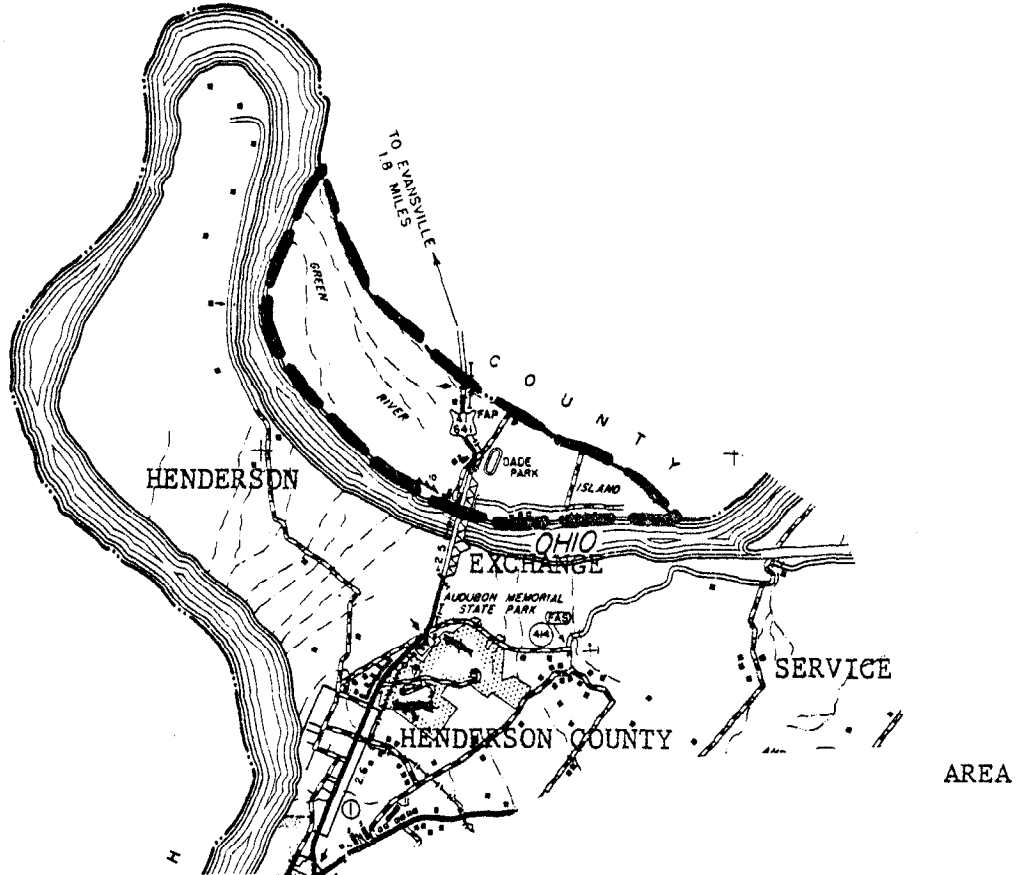
PURSUANT TO 807 KAR 5.011,
SECTION 9 (1)
BY: *[Signature]*
SECRETARY

PUBLIC SERVICE COMMISSION
KENTUCKY
EFFECTIVE
MAY 28 1987

SOUTH CENTRAL BELL
TELEPHONE COMPANY
KENTUCKY

EXCHANGE SERVICE AREA MAP

DADE PARK
PSC KY. TARIFF 1B
ORIGINAL SHEET 1
Canceling Original Sheet 2



CHECKED
PUBLIC SERVICE COMMISSION
MAR 28 1978
by *JBR*
REGULATORY DIVISION

----- COUNTY LINE

————— EXCHANGE SERVICE AREA BOUNDARY

ISSUED March 7, 1978

EFFECTIVE April 7, 1978

Al D. ...

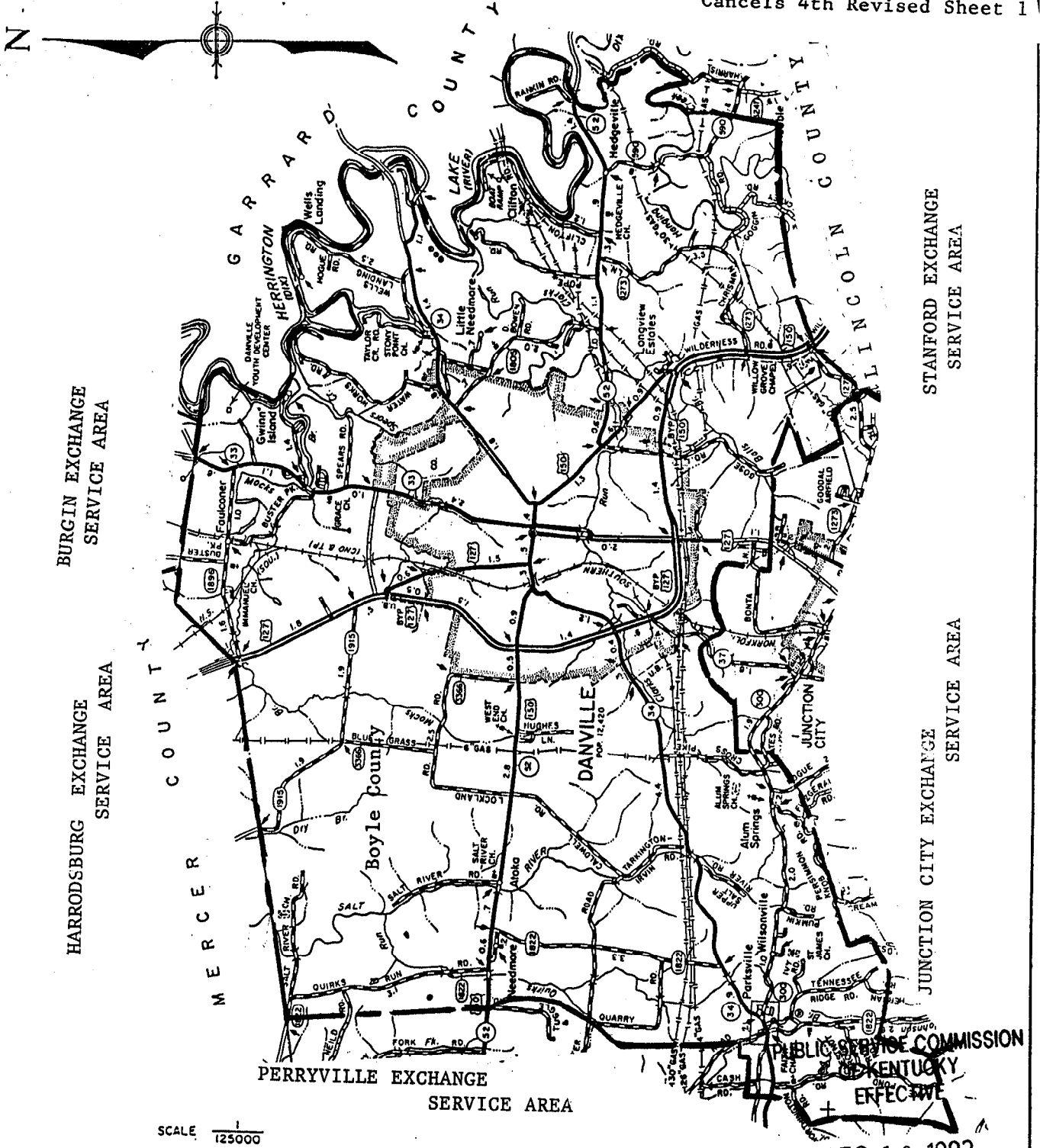
Vice President, Louisville, Kentucky

SOUTH CENTRAL BELL
TELEPHONE COMPANY
KENTUCKY

EXCHANGE SERVICE AREA MAP

DANVILLE
PSC KY. TARIFF 2A

5th Revised Sheet 1
Cancels 4th Revised Sheet 1



BURGIN EXCHANGE
SERVICE AREA

HARRODSBURG EXCHANGE
SERVICE AREA

PERRYVILLE EXCHANGE
SERVICE AREA

STANFORD EXCHANGE
SERVICE AREA

JUNCTION CITY EXCHANGE
SERVICE AREA

DEC 10 1993

PURSUANT TO 689 KAR 5.01
SECTION 9 (1)

ISSUED November 10, 1993

EFFECTIVE December 10, 1993

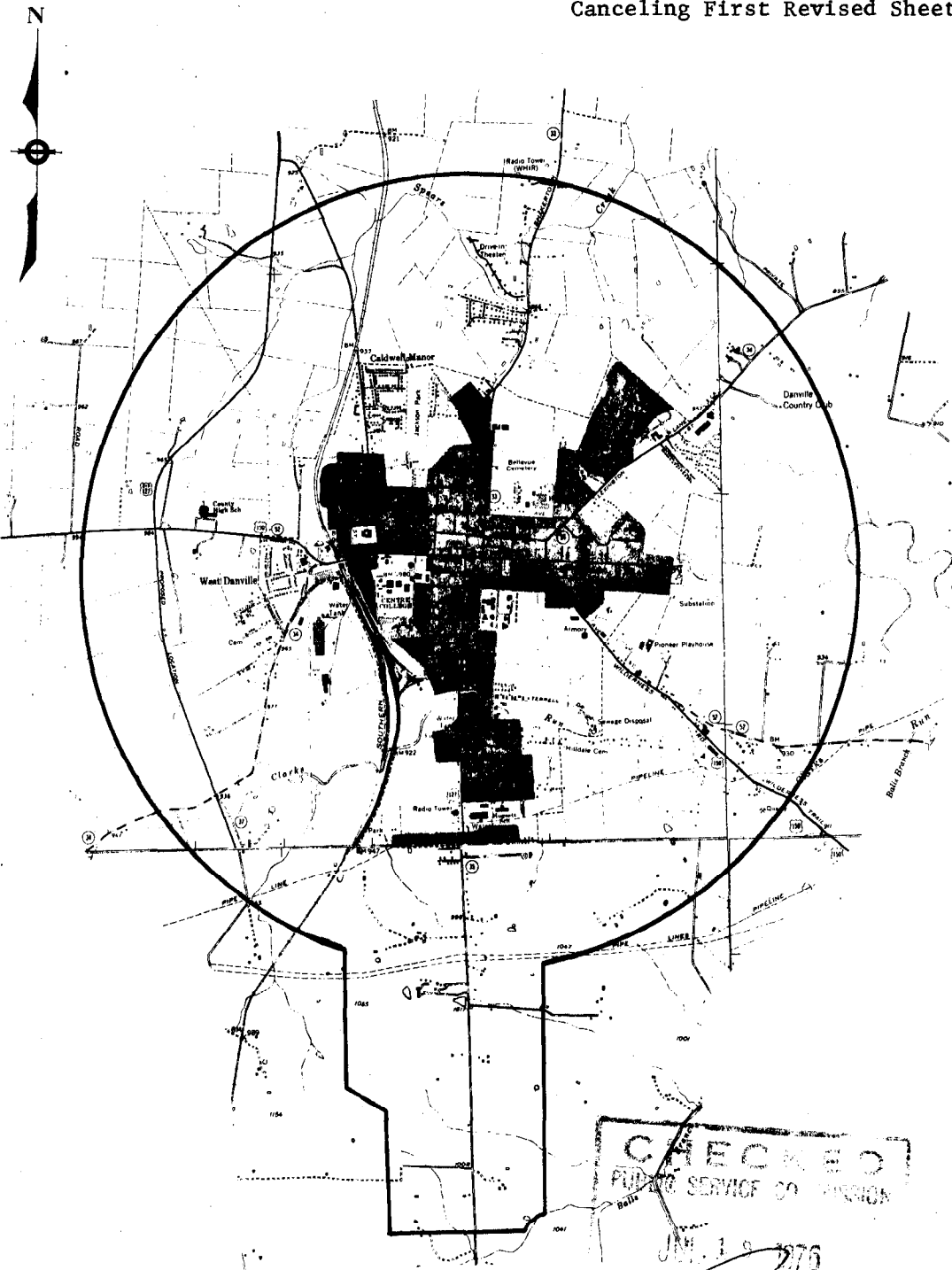
BY: M. H. Greene, President - Ky. Div.
Louisville, Kentucky

BY: *[Signature]*
PUBLIC SERVICE COMMISSION MANAGER

SOUTH CENTRAL BELL
TELEPHONE COMPANY
KENTUCKY

BASE RATE AREA MAP

DANVILLE
PSC KY. TARIFF 1B
First Revised Sheet 2
Canceling First Revised Sheet 3



CHECKED
PLANNING SERVICE CO. DIVISION
JUL 19 1976
[Signature]

BASE RATE AREA BOUNDARY

ISSUED June 30, 1976

EFFECTIVE

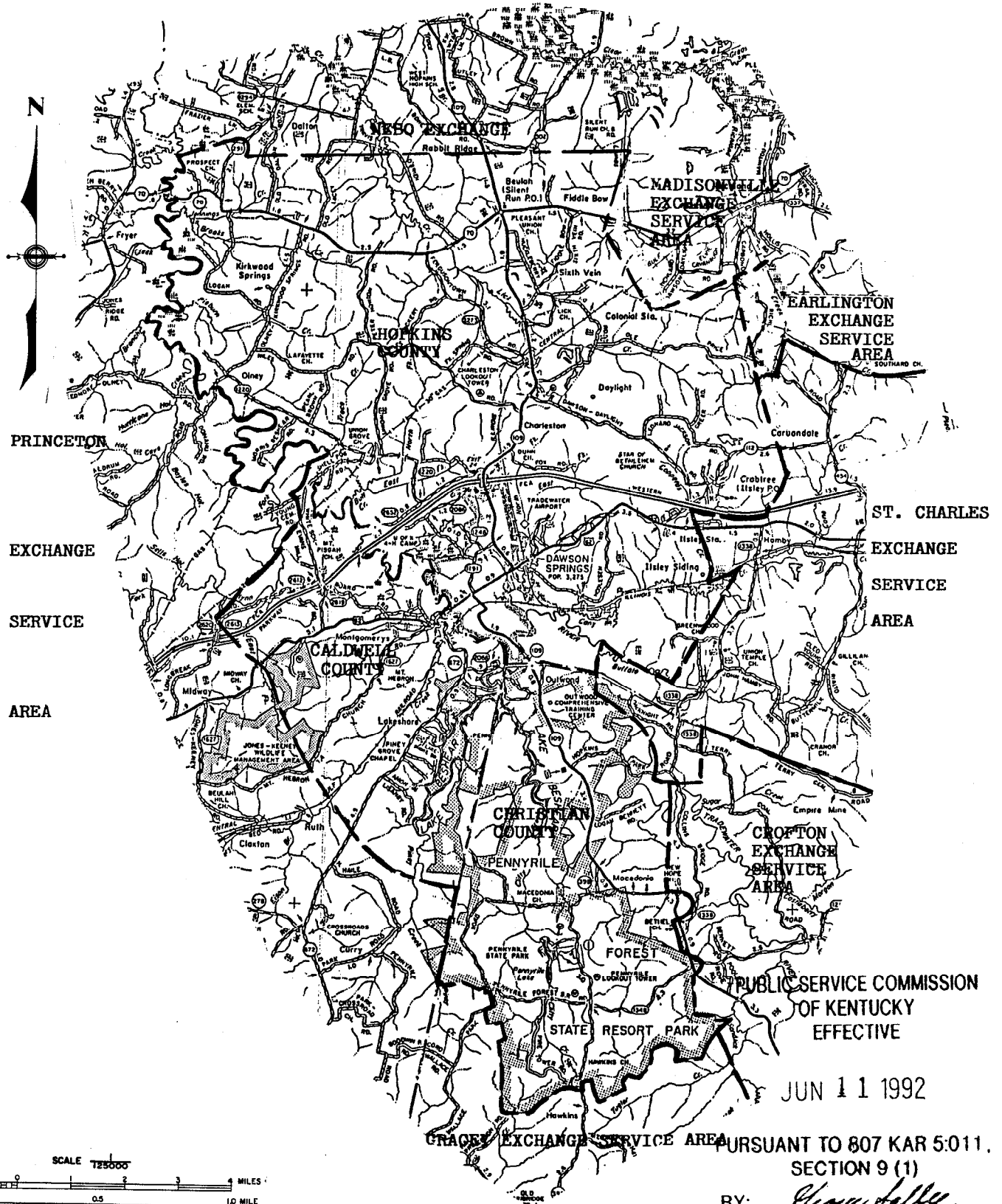
July 8, 1976

KPSC #6232 12-31-75

A.A. Dalton

Vice President, Louisville, Kentucky

EXCHANGE SERVICE AREA MAP

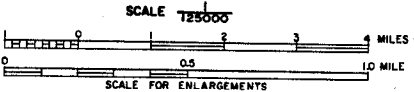


PRINCETON
EXCHANGE
SERVICE
AREA

ST. CHARLES
EXCHANGE
SERVICE
AREA

PUBLIC SERVICE COMMISSION
OF KENTUCKY
EFFECTIVE

JUN 11 1992



GRACEY EXCHANGE SERVICE AREA PURSUANT TO 807 KAR 5:011,
SECTION 9 (1)

BY: *Shay Halle*
PUBLIC SERVICE COMMISSION MANAGER

..... COUNTY LINE

————— EXCHANGE SERVICE AREA BOUNDARY

ISSUED May 11, 1992

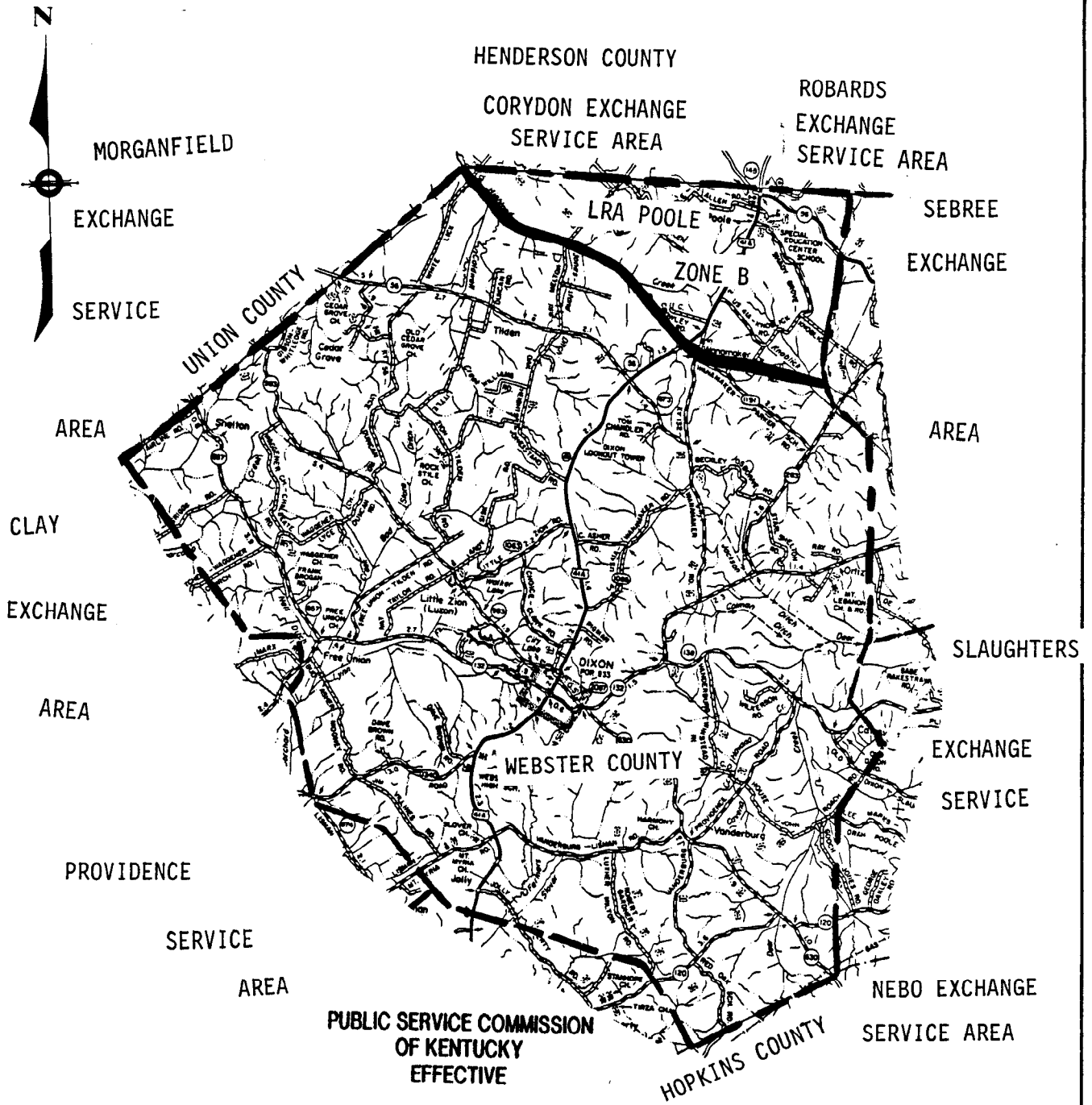
EFFECTIVE June 11, 1992

BY: M. H. Greene, President - Ky. Div.
Louisville, Kentucky

SOUTH CENTRAL BELL
TELEPHONE COMPANY
KENTUCKY

EXCHANGE SERVICE AREA MAP

DIXON
PSC KY. TARIFF 2A
4th Revised Sheet 1
Cancels 3rd Revised Sheet 1



PUBLIC SERVICE COMMISSION
OF KENTUCKY
EFFECTIVE

MAY 15 1992

SCALE _____ PURSUANT TO 807 KAR 5:011, LOCALITY SERVICE AREA BOUNDARY
 _____ COUNTY LINE SECTION 9 (1) _____ EXCHANGE SERVICE AREA BOUNDARY

BY: *Chauviller*
PUBLIC SERVICE COMMISSION MANAGER

ISSUED April 15, 1992

EFFECTIVE May 15, 1992

M. H. Greene, President - Ky. Div.
Louisville, Kentucky

BELLSOUTH TELECOMMUNICATIONS
KENTUCKY


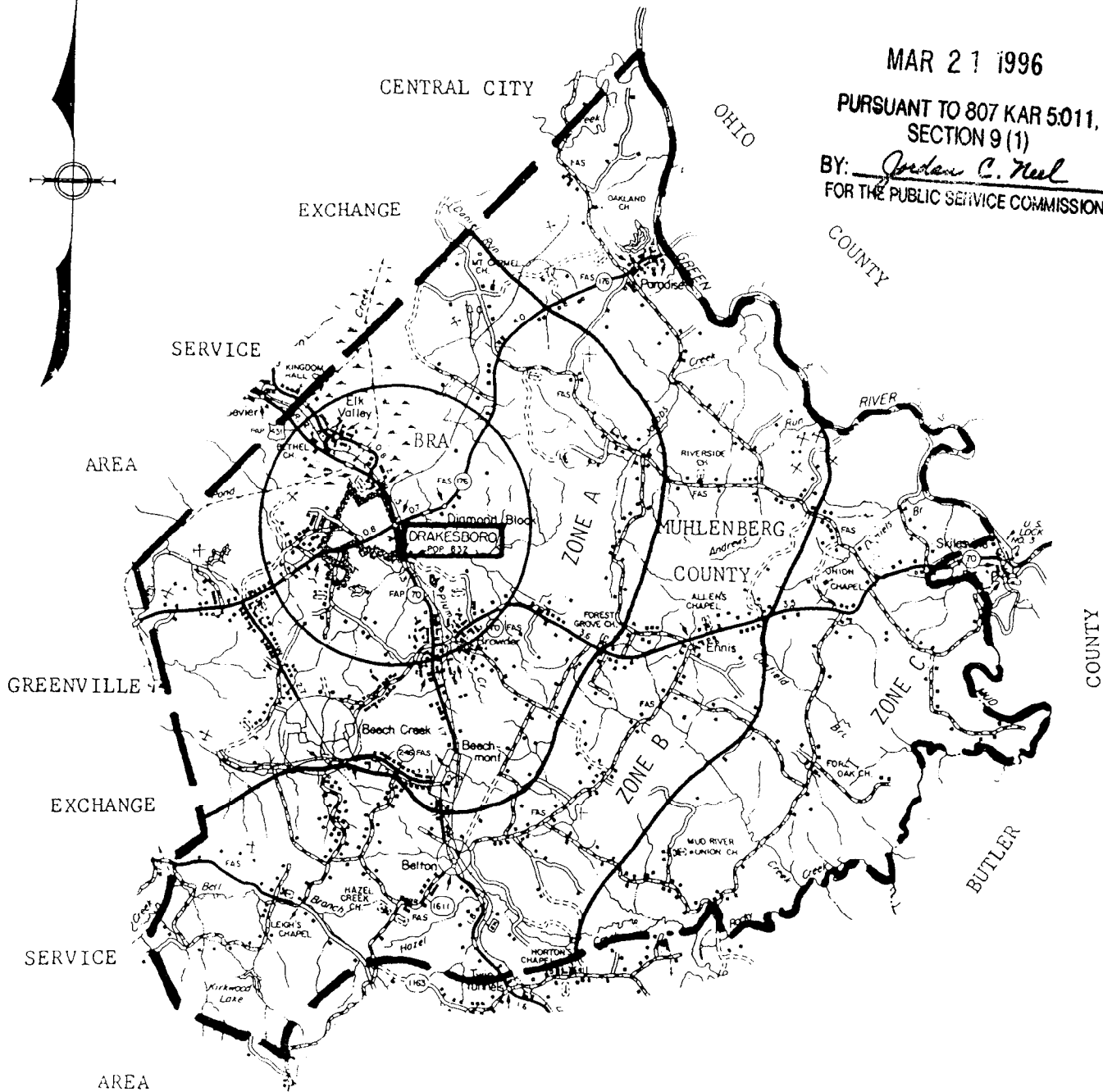
DRAKESBORO
PSC KY TARIFF 2A
1st Revised Sheet 1
Cancels Original Sheet 1

PUBLIC SERVICE COMMISSION
OF KENTUCKY
EFFECTIVE

MAR 21 1996

PURSUANT TO 807 KAR 5.011,
SECTION 9(1)

BY: Jordan C. Neel
FOR THE PUBLIC SERVICE COMMISSION



————— COUNTY LINE
————— Geographic Zone Boundary
————— EXCHANGE SERVICE AREA BOUNDARY

ISSUED February 21, 1996

EFFECTIVE March 21, 1996

BY: E. C. Roberts, Jr., Pres., BELLSOUTH-Kentucky
Louisville, Kentucky

SOUTH CENTRAL BELL
TELEPHONE COMPANY
KENTUCKY

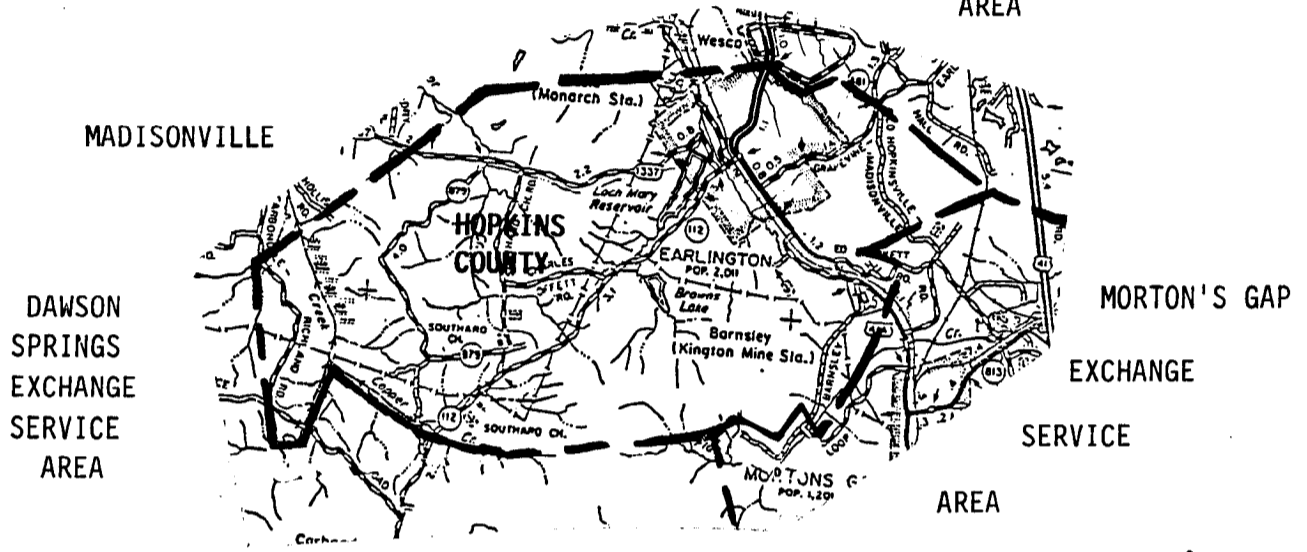
EARLINGTON

EXCHANGE SERVICE AREA MAP

PSC KY TARIFF 2A
6th Revised Sheet 1
Cancels 5th Revised Sheet 1



EXCHANGE SERVICE AREA




ST. CHARLES SERVICE EXCHANGE AREA

PUBLIC SERVICE COMMISSION
OF KENTUCKY
EFFECTIVE

JUN 11 1992

PURSUANT TO 807 KAR 5:011,
SECTION 9 (1)

BY: *[Signature]*
PUBLIC SERVICE COMMISSION MANAGER



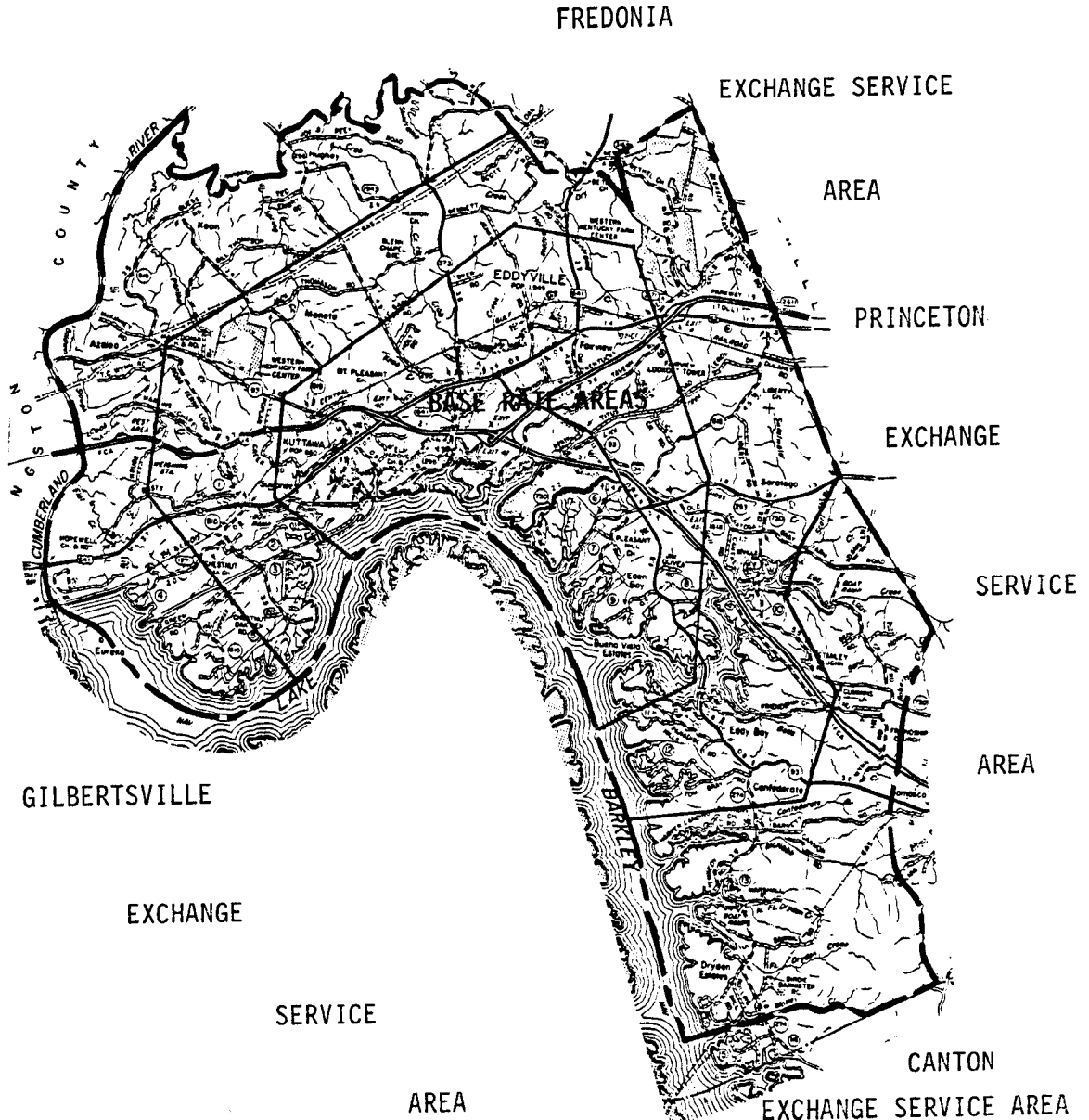
----- COUNTY LINE

----- EXCHANGE SERVICE AREA BOUNDARY

ISSUED May 11, 1992

EFFECTIVE June 11, 1992

BY: M. H. Greene, President - Ky. Div.
Louisville, Kentucky



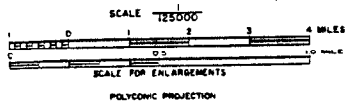
EXCHANGE SERVICE AREA
PUBLIC SERVICE COMMISSION
OF KENTUCKY
EFFECTIVE

JAN 23 1988

PURSUANT TO 807 KAR 5:011,
SECTION 9 (1)

BY: *Jordan C. Neal*

EXCHANGE SERVICE AREA BOUNDARY



COUNTY LINE

ISSUED December 23, 1987

EFFECTIVE January 23, 1988

BY: S. S. Dickson, Vice President
Louisville, Kentucky

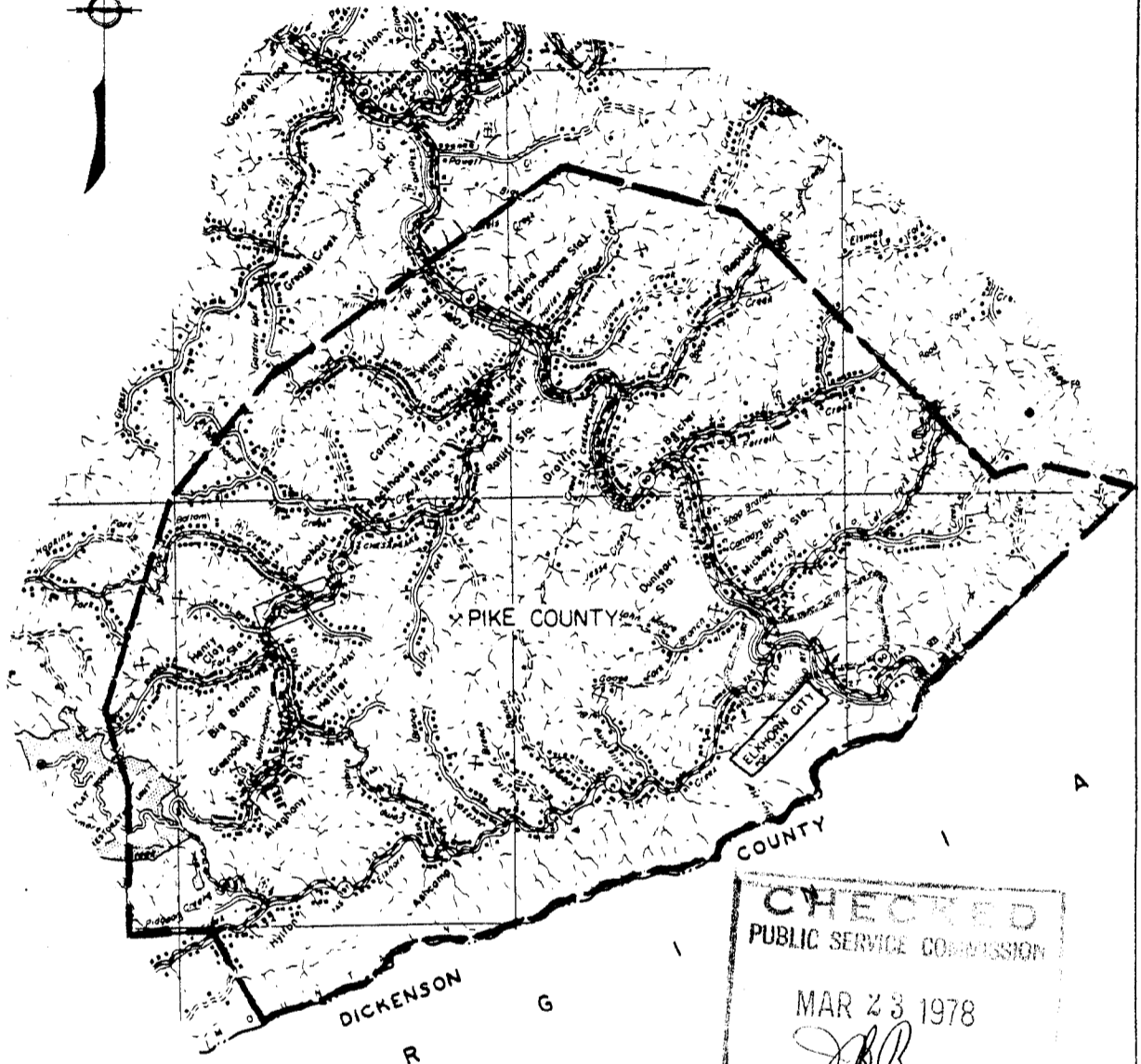
SOUTH CENTRAL BELL
TELEPHONE COMPANY
KENTUCKY

EXCHANGE SERVICE AREA MAP

ELKHORN CITY
PSC KY. TARIFF 1B
Original Sheet 1
Canceling First Revised Sheet 2



PIKEVILLE
EXCHANGE
SERVICE
AREA



CHECKED
PUBLIC SERVICE COMMISSION
MAR 23 1978
JAB
ENGINEERING DIVISION



----- COUNTY LINE

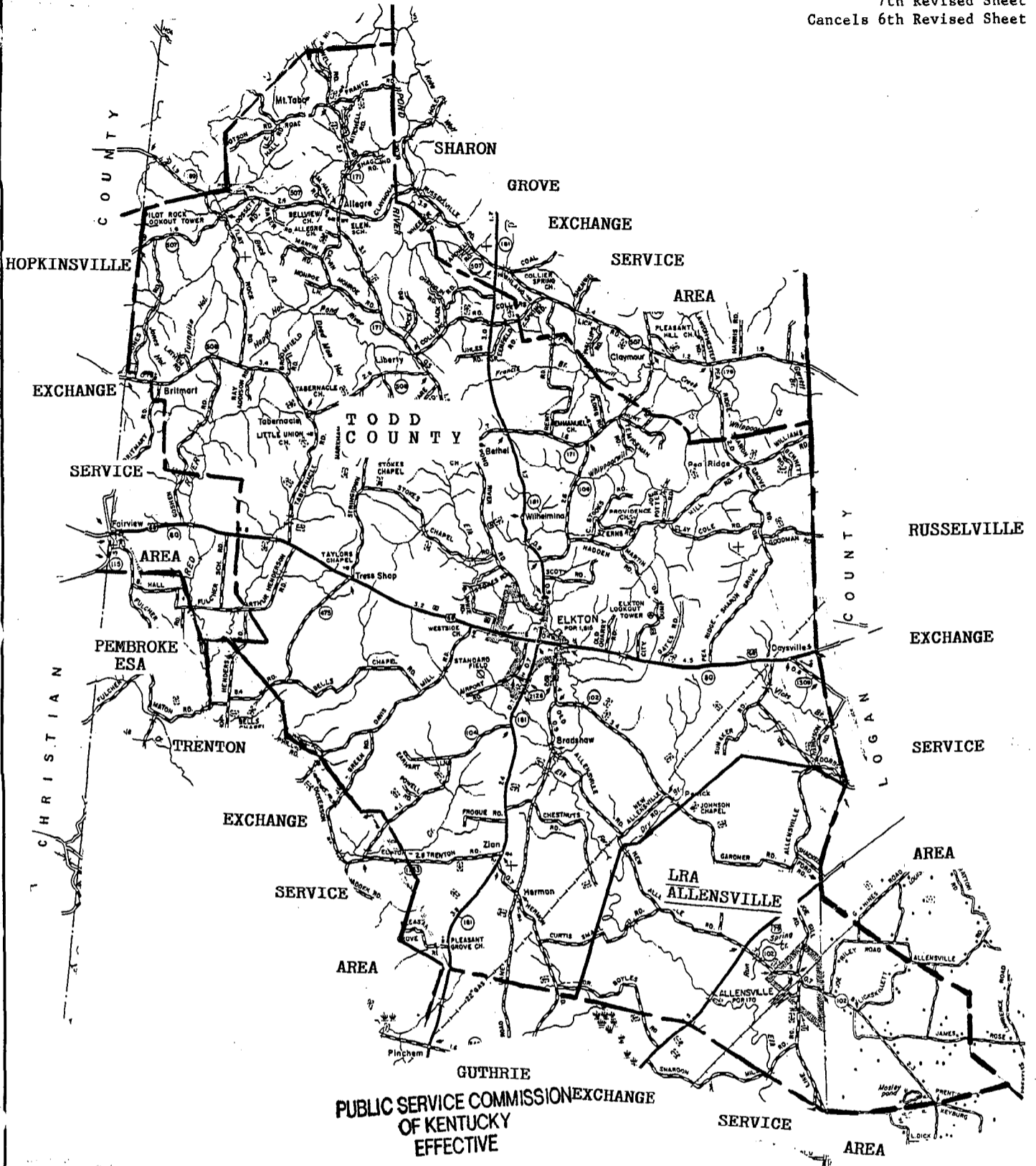
----- EXCHANGE SERVICE AREA BOUNDARY

ISSUED March 7, 1978

EFFECTIVE April 7, 1978

Art D... +

Vice President
Louisville, Kentucky



PUBLIC SERVICE COMMISSION
OF KENTUCKY
EFFECTIVE

SCALE 1:25000



JUL 27 1994

LOCALITY SERVICE AREA BOUNDARY

EXCHANGE SERVICE AREA BOUNDARY

PURSUANT TO 807 KAR 5011
SECTION 9 (1)

ISSUED

June 27, 1994

BY: *[Signature]*
PUBLIC SERVICE COMMISSION MANAGER

July 27, 1994

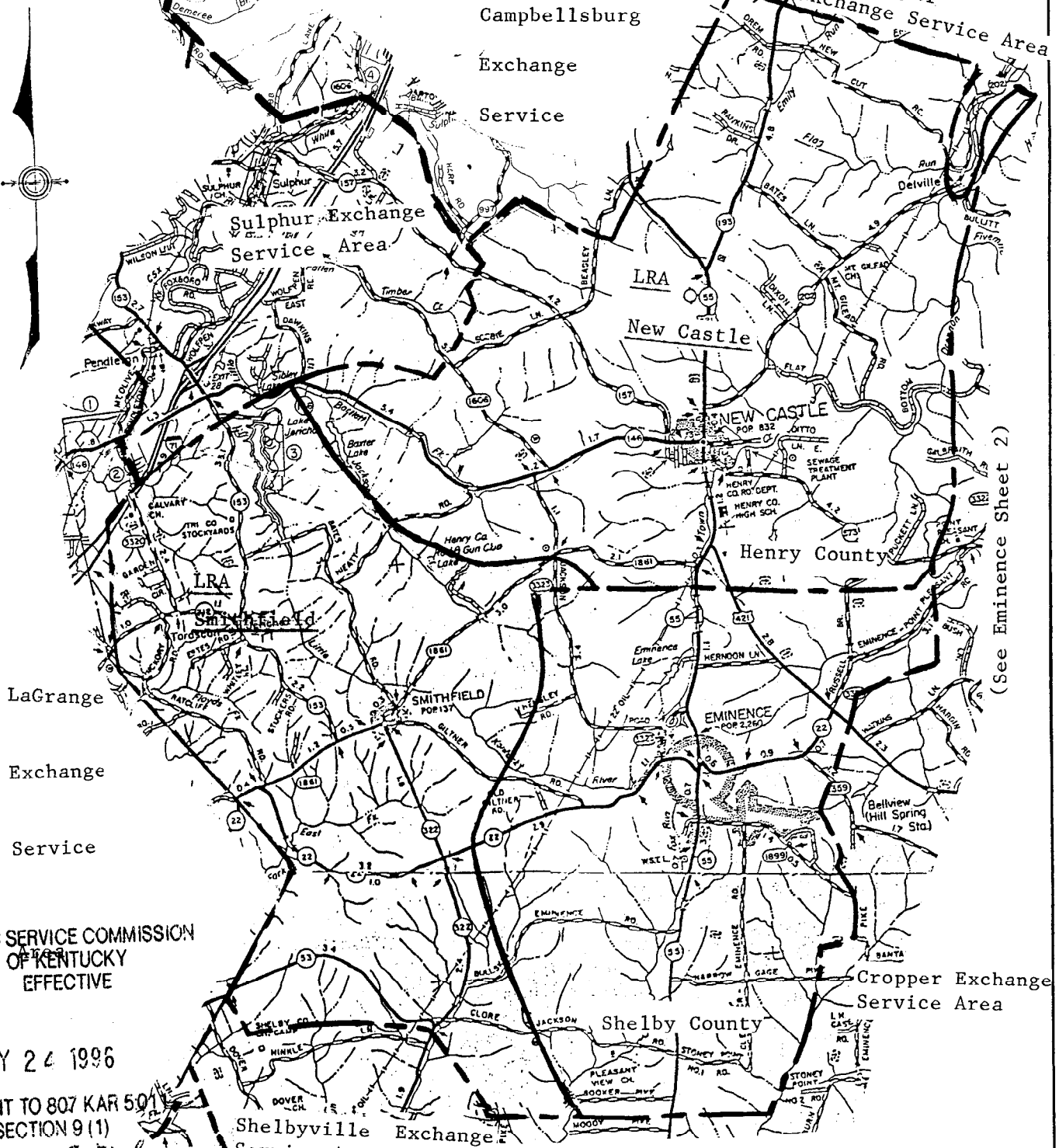

BY: M. H. Greene, President - Ky. Div.
Louisville, Kentucky

SOUTH CENTRAL BELL
TELEPHONE COMPANY
KENTUCKY

EXCHANGE SERVICE AREA

Eminence
PSC KY. TARIFF 2A
7th Revised Sheet 1
Cancels 6th Revised Sheet 1

N



(See Eminence Sheet 2)

PUBLIC SERVICE COMMISSION
OF KENTUCKY
EFFECTIVE

MAY 24 1996

PURSUANT TO 807 KAR 501
SECTION 9(1)

BY: *Jordan C. Neal*
FOR THE PUBLIC SERVICE COMMISSION

LOCALITY SERVICE AREA BOUNDARY
EXCHANGE SERVICE AREA BOUNDARY
COUNTY LINE

ISSUED April 24, 1996

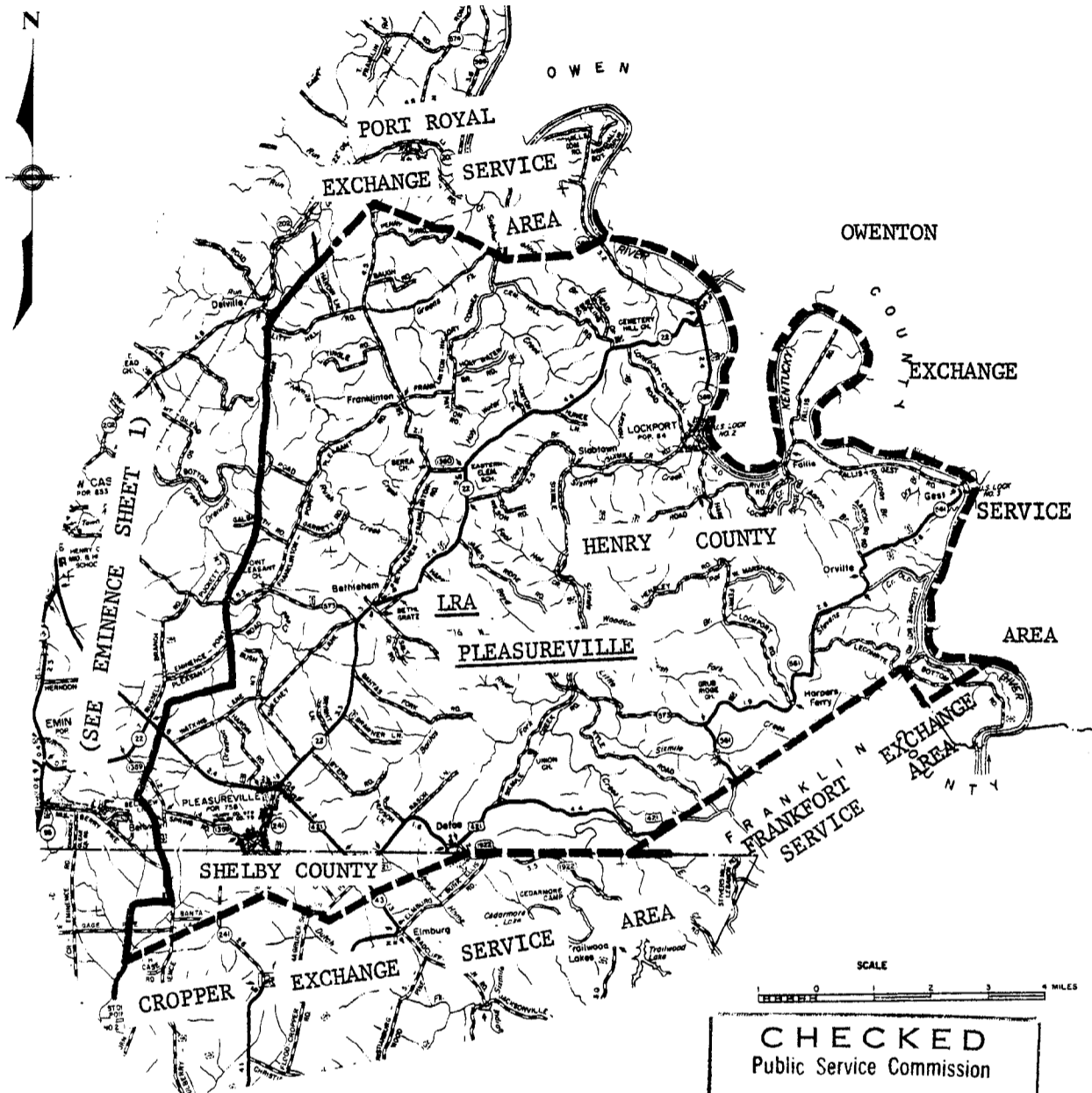
EFFECTIVE May 24, 1996

BY: E. C. Roberts, Jr., Pres., BELLSOUTH-Kentucky
Louisville, Kentucky

SOUTH CENTRAL BELL
TELEPHONE COMPANY
KENTUCKY

EMINENCE
PSC KY. TARIFF 1B
First Revised Sheet 2
Canceling Original Sheet 2

EXCHANGE SERVICE AREA MAP



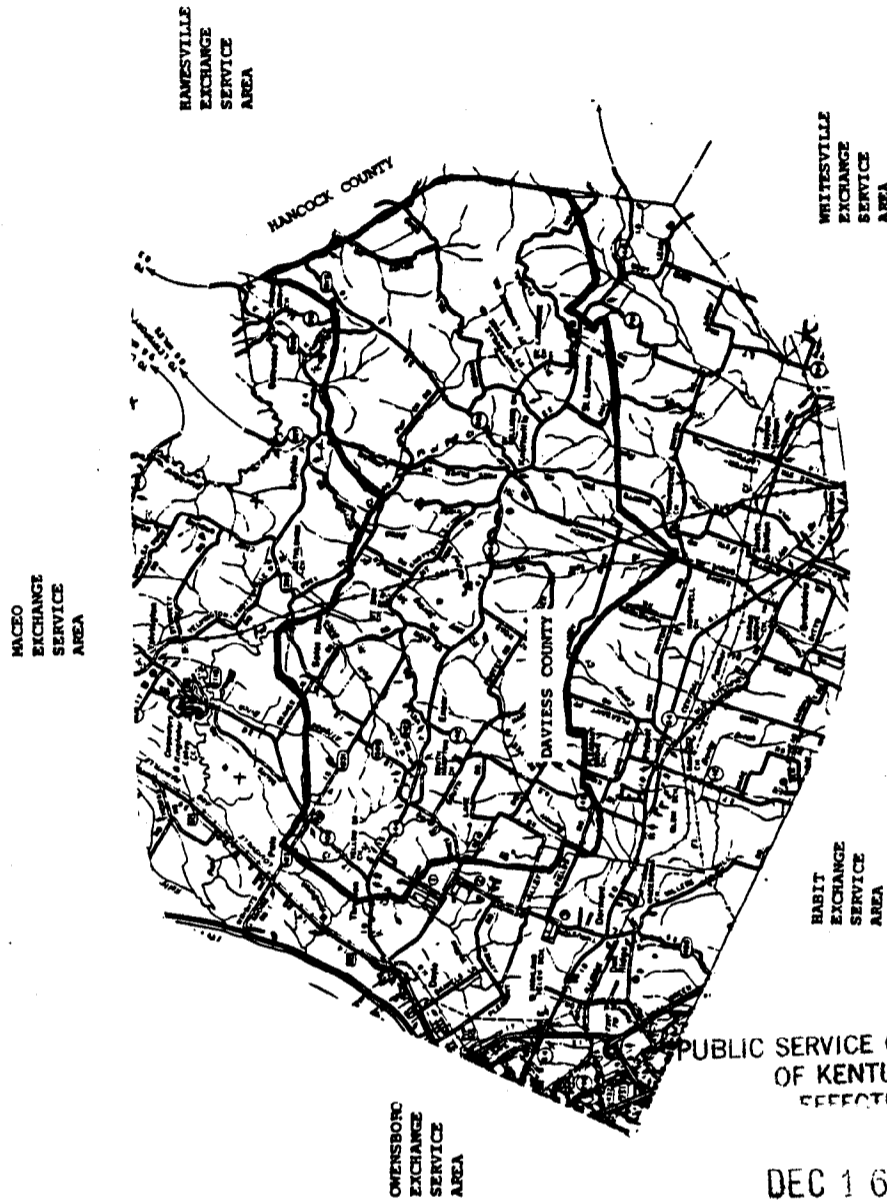
CHECKED
Public Service Commission
JAN 7 1982
by *S. Richmond*
RATES AND TARIFFS

————— LOCALITY SERVICE AREA BOUNDARY
- - - - - COUNTY LINE
- - - - - EXCHANGE SERVICE AREA BOUNDARY

ISSUED December 15, 1981 EFFECTIVE January 15, 1982

M. Z. Fermushin Vice President, Louisville, Kentucky

EXCHANGE SERVICE AREA MAP



PUBLIC SERVICE COMMISSION
OF KENTUCKY
EFFECTIVE

DEC 16 1987

PURSUANT TO KY. STAT. 5:011,
SECTION 9(1)

BY: *George Little*
PUBLIC SERVICE COMMISSION MANAGER

SCALE 1:25000



————— COUNTY LINE

————— EXCHANGE SERVICE AREA BOUNDARY

ISSUED November 16, 1987

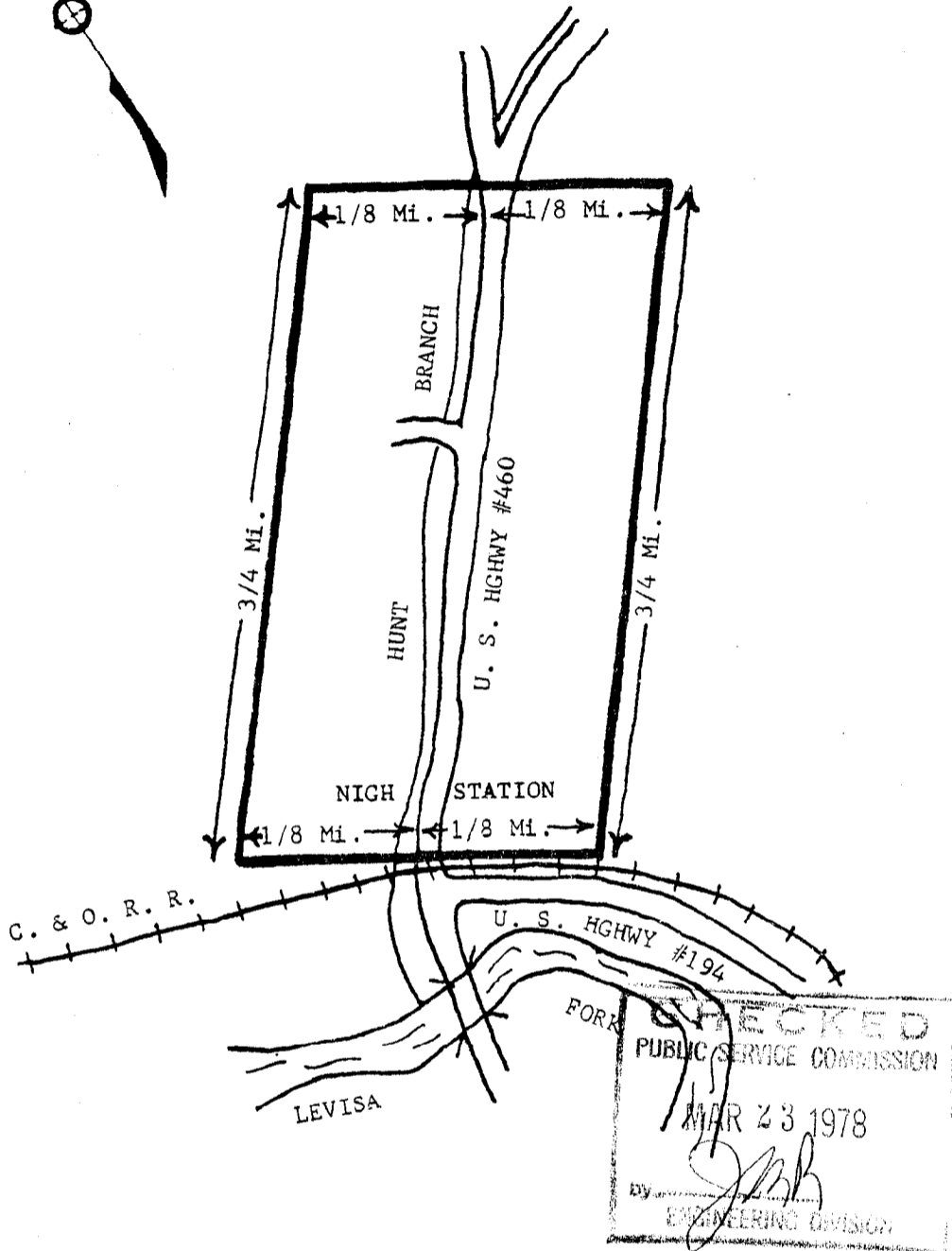
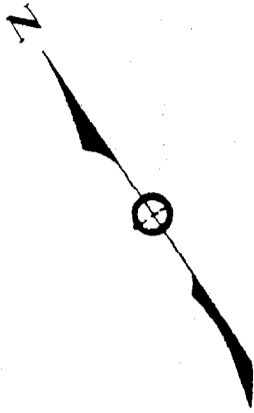
EFFECTIVE December 16, 1987

BY: S. S. DICKSON, VICE PRESIDENT
LOUISVILLE, KENTUCKY

SOUTH CENTRAL BELL
TELEPHONE COMPANY
KENTUCKY

BASE RATE AREA MAP

FEDSCREEK
PSC KY. TARIFF 1B
Second Revised Sheet 2
Canceling Original Sheet 3



— BASE RATE AREA BOUNDARY

ISSUED March 7, 1978

EFFECTIVE April 7, 1978

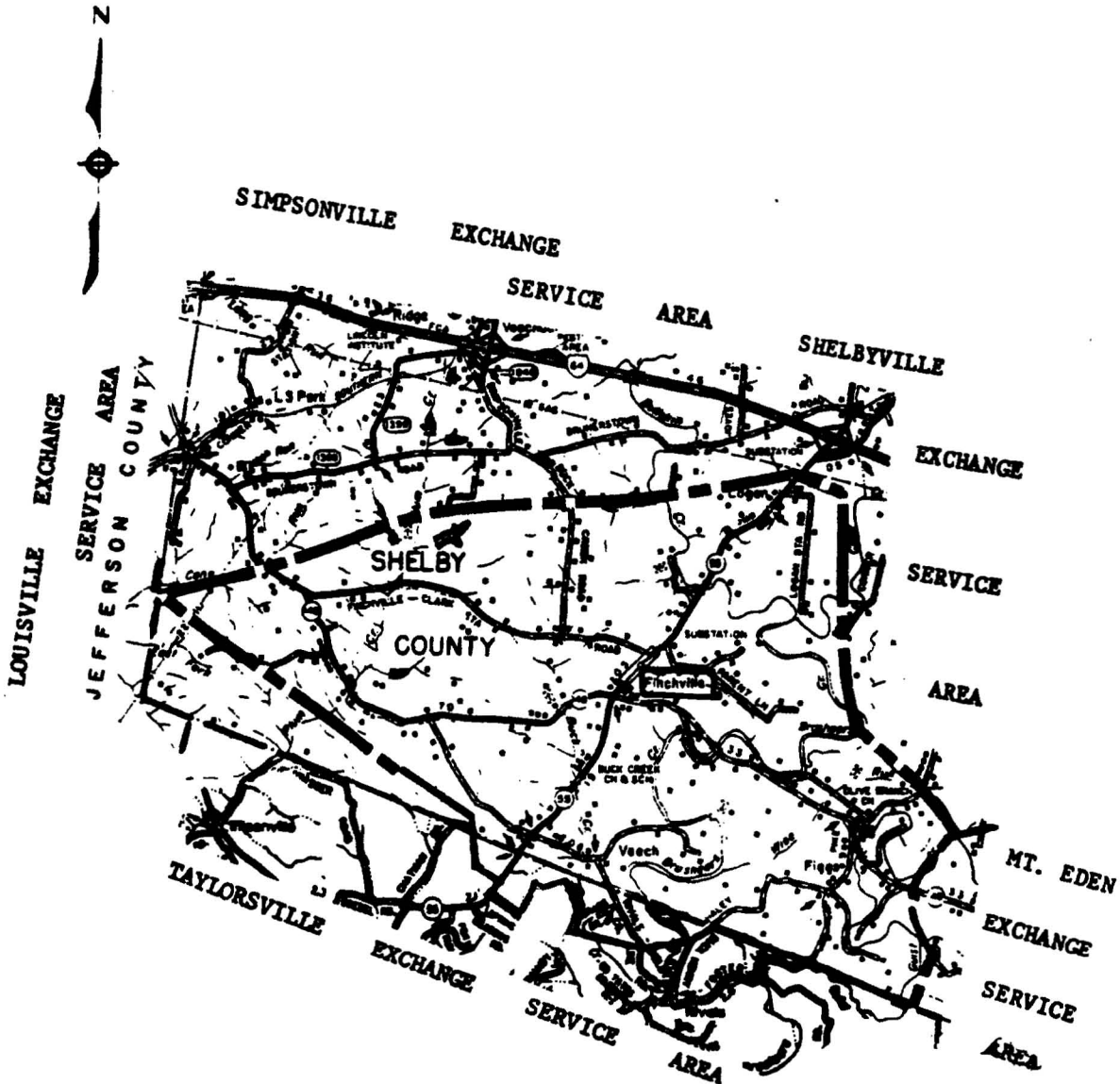
Art Deane

Vice President, Louisville, Kentucky

AT&T Kentucky

EXCHANGE SERVICE AREA MAP

FINCHVILLE
PSC KY TARIFF 2A
4th Revised Sheet 1
Cancels 3rd Revised Sheet 1



--- COUNTY LINE

--- EXCHANGE SERVICE AREA BOUNDARY

Issued: October 13, 2009

Effective: October 28, 2009

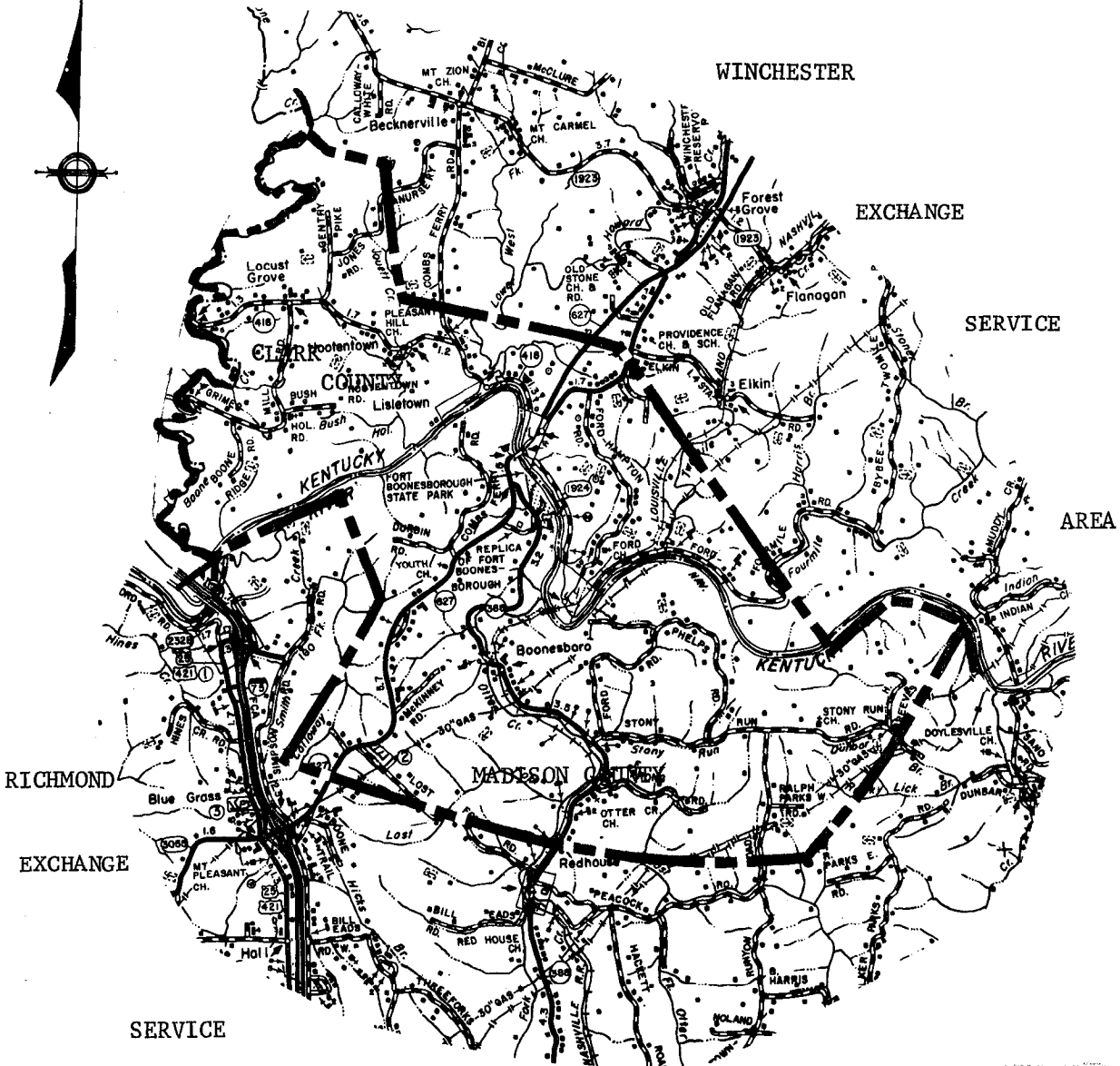
BY: Mary Pat Regan, President
AT&T Kentucky
Louisville, Kentucky

TARIFF BRANCH
RECEIVED
10/13/2009
PUBLIC SERVICE
COMMISSION
OF KENTUCKY

SOUTH CENTRAL BELL
TELEPHONE COMPANY
KENTUCKY

EXCHANGE SERVICE AREA MAP

FORD
PSC KY. TARIFF 1B
ORIGINAL SHEET 1
Canceling Original Sheet 2



AREA
TOLSON
JUN 15 1977
[Signature]

----- COUNTY LINE - - - - - EXCHANGE SERVICE AREA BOUNDARY

ISSUED May 26, 1977 EFFECTIVE June 26, 1977

AA Dine Vice President, Louisville, Kentucky

SOUTH CENTRAL BELL
TELEPHONE COMPANY
KENTUCKY

FORDSVILLE
PSC KY. TARIFF 2A
4th Revised Sheet 1
Cancels 3rd Revised Sheet 1



PUBLIC SERVICE COMMISSION
OF KENTUCKY
EFFECTIVE

JAN 06 1995

PURSUANT TO 807 KAR 6.011
SECTION 9(1)

BY: *Jordan P. [Signature]*
FOR THE PUBLIC SERVICE COMMISSION

WHITESVILLE
EXCHANGE
SERVICE
AREA

HAWESVILLE
EXCHANGE
SERVICE
AREA

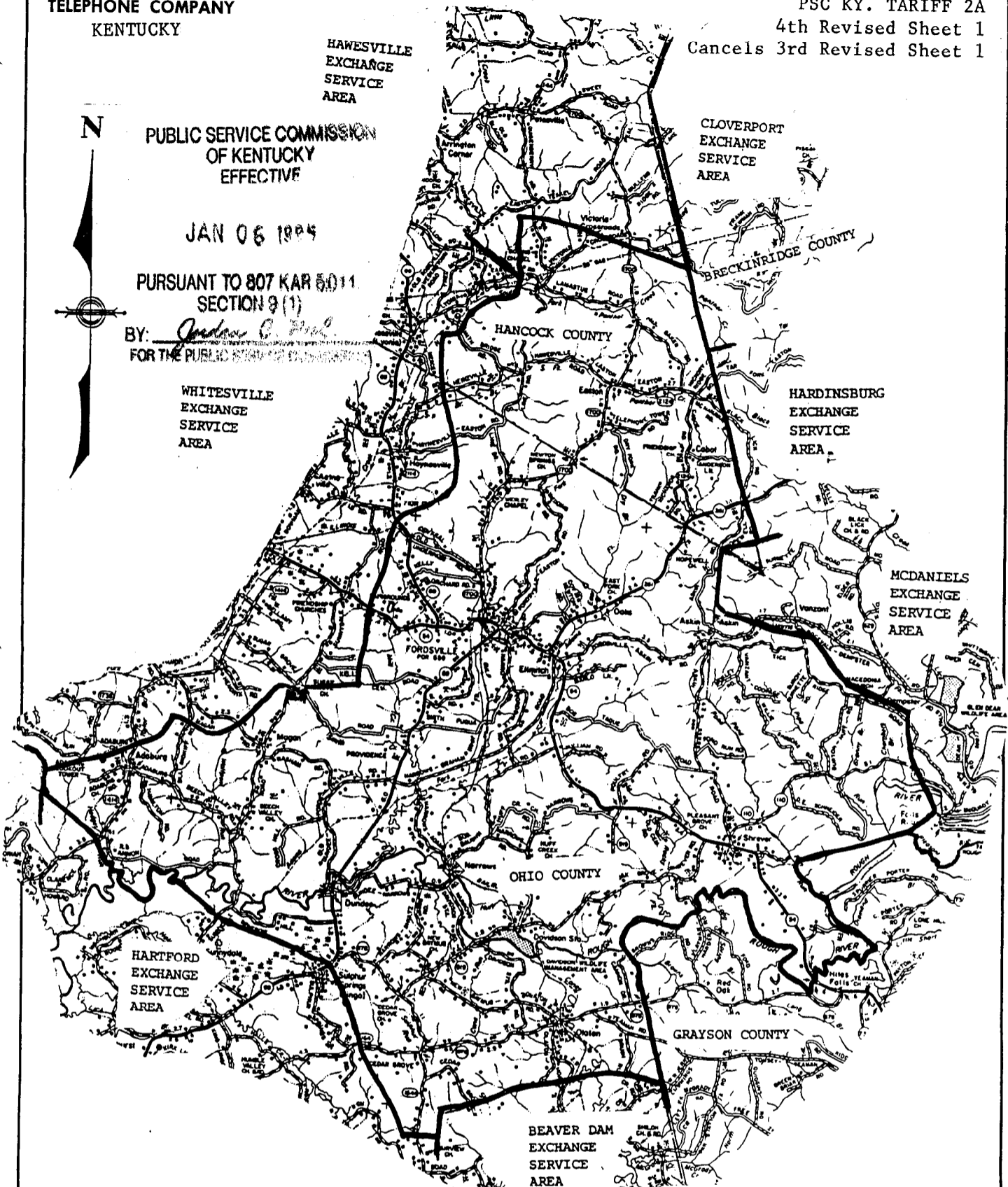
CLOVERPORT
EXCHANGE
SERVICE
AREA

HARDINSBURG
EXCHANGE
SERVICE
AREA

MCDANIELS
EXCHANGE
SERVICE
AREA

HARTFORD
EXCHANGE
SERVICE
AREA

BEAVER DAM
EXCHANGE
SERVICE
AREA



County Line

Exchange Service Area Boundary

ISSUED December 6, 1994

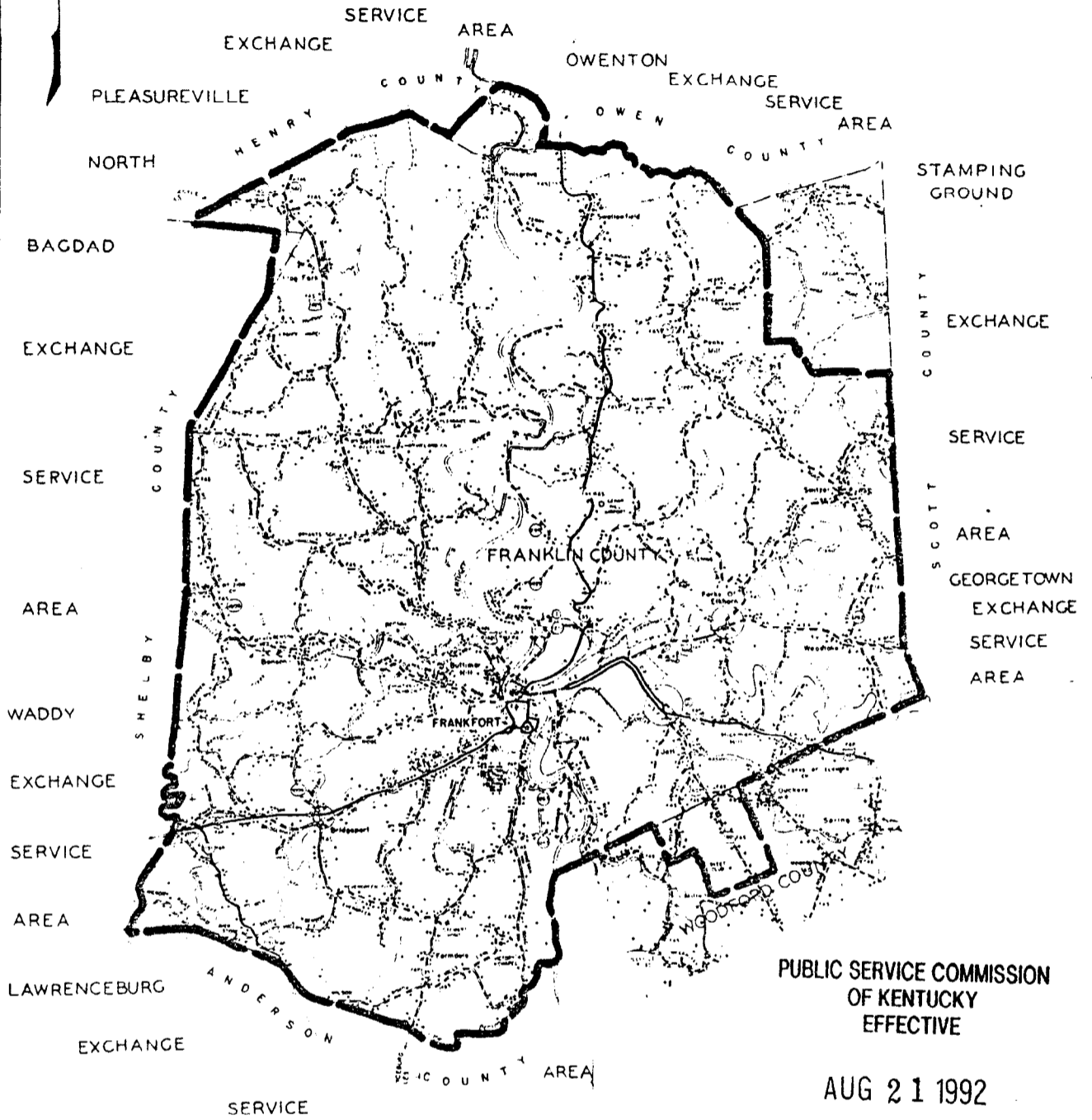
Effective: January 6, 1995

BY: M. H. Greene, President - KY. Div.
Louisville, Kentucky

SOUTH CENTRAL BELL
TELEPHONE COMPANY
KENTUCKY

FRANKFORT
PSC KY. TARIFF 2A
1st Revised Sheet 1
Cancels Original Sheet 1

EXCHANGE SERVICE AREA MAP



PUBLIC SERVICE COMMISSION
OF KENTUCKY
EFFECTIVE

AUG 21 1992

--- COUNTY LINE

--- EXCHANGE SERVICE AREA BOUNDARY

ISSUED July 21, 1992

EFFECTIVE

BY: *Sharon Hallett*
PUBLIC SERVICE COMMISSION MANAGER

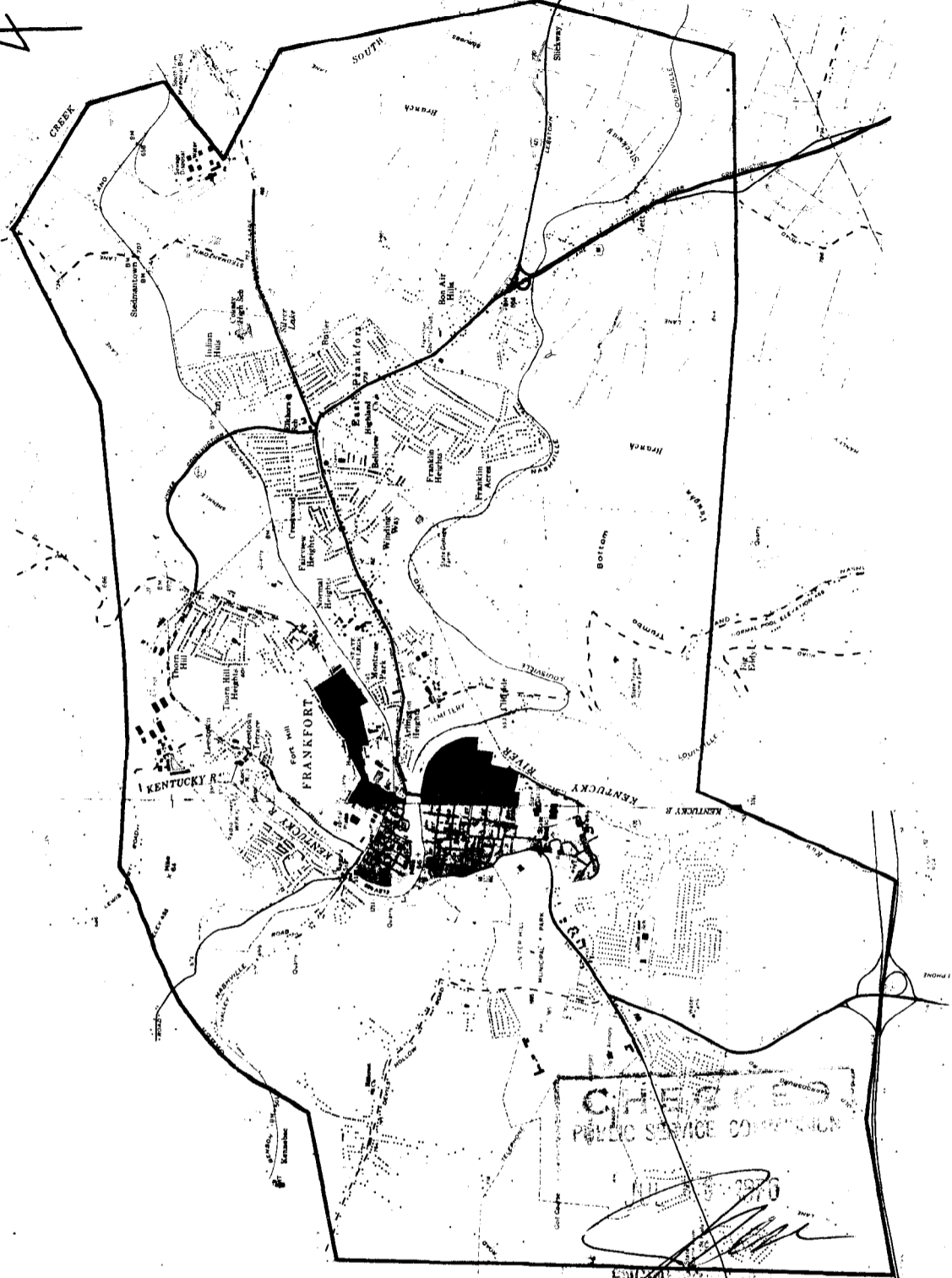
BY: M. H. Greene, President - Ky. Div.
Louisville, Kentucky

SOUTH CENTRAL BELL
TELEPHONE COMPANY
KENTUCKY

FRANKFORT
PSC KY. TARIFF 1B
Original Sheet 2
Canceling First Revised Sheet 3.1

BASE RATE AREA MAP

Canceling First Revised Sheet 3.1



BASE RATE AREA BOUNDARY

ISSUED June 30, 1976

EFFECTIVE July 8, 1976

KPSC #6232 12-31-75

A.A. Dalton

Vice President, Louisville, Kentucky

SOUTH CENTRAL BELL
TELEPHONE COMPANY
KENTUCKY

CENTREX SERVICE MAP
FOR
KENTUCKY STATE UNIVERSITY

FRANKFORT
PSC KY. TARIFF 1B
Second Revised Sheet 3
Canceling First Revised Sheet 3

EXISTING BUILDINGS

- 1 BLAZO LIBRARY
- 2 CHASE HALL
- 3 MICHAEL HALL
- 4 STANFORD HALL
- 5 CARRER HALL
- 6 HARRIS HALL
- 7 HILL HEALTH & PHYSICAL EDUCATION BLDG
- 8 HUNTER HALL
- 9 HOSKINS SCHOOL
- 10 CHAMBERLAIN HALL
- 11 GENTUCKET HALL
- 12 STANFORD PLANT
- 13 HOSKINS STUDENT UNION
- 14 HUNTER HALL

PHASE ONE

JANUARY 1981 - DECEMBER 1981

- 15 BLAZO LIBRARY ADDITION
- 16 HEALTH CENTER
- 17 CARRER HALL ADDITION
- 18 SERVICE BLDG
- 19 TRINITY COURTS
- 20 OUTDOOR POOL
- 21 OFF-BOARDING BLDG
- 22 CLASSROOM BLDG
- 23 HOSKINS - MEDICAL BLDG
- 24 DORMITORY
- 25 DORMITORY
- 26 DINING HALL
- 27 FACULTY & STAFF HOUSING
- 28 BASEBALL FIELD

PHASE TWO

JANUARY 1982 - DECEMBER 1982

- 29 ADDITIONAL TRINITY COURTS
- 30 STUDENT UNION
- 31 ACADEMIC
- 32 DORMITORY ADDITION
- 33 DORMITORY
- 34 DORMITORY
- 35 PRESIDENT'S HOME
- 36 FACULTY & STAFF HOUSING (PHASE TWO)
- 37 STADIUM
- 38 FIELD HOUSE
- 39 PRACTICE FIELD
- 40 TENNIS TRACK

PHASE THREE

JANUARY 1983 - DECEMBER 1983

- 41 ACADEMIC
- 42 DORMITORY
- 43 FACULTY & STAFF HOUSING (PHASE THREE)

PHASE FOUR

JANUARY 1984 - DECEMBER 1984

- 44 DORMITORY
- 45 ACADEMIC EXPANSION
- 46 ACADEMIC
- 47 ACADEMIC
- 48 DORMITORY

PHASE FIVE

JANUARY 1985 - DECEMBER 1985

- 49 DORMITORY
- 50 ACADEMIC
- 51 ACADEMIC
- 52 DORMITORY
- 53 DORMITORY



KENTUCKY STATE UNIVERSITY CAMPUS
FRANKFORT, KENTUCKY

CHECKED
Public Service Commission

JAN 25 1982

By *A. Richmond*
RATES AND TARIFFS

DORMITORY SERVICE FURNISHED IN ENCLOSED AREA

ISSUED December 28, 1981

EFFECTIVE January 28, 1982

M. F. Dermeisheim

Vice President, Louisville, Kentucky

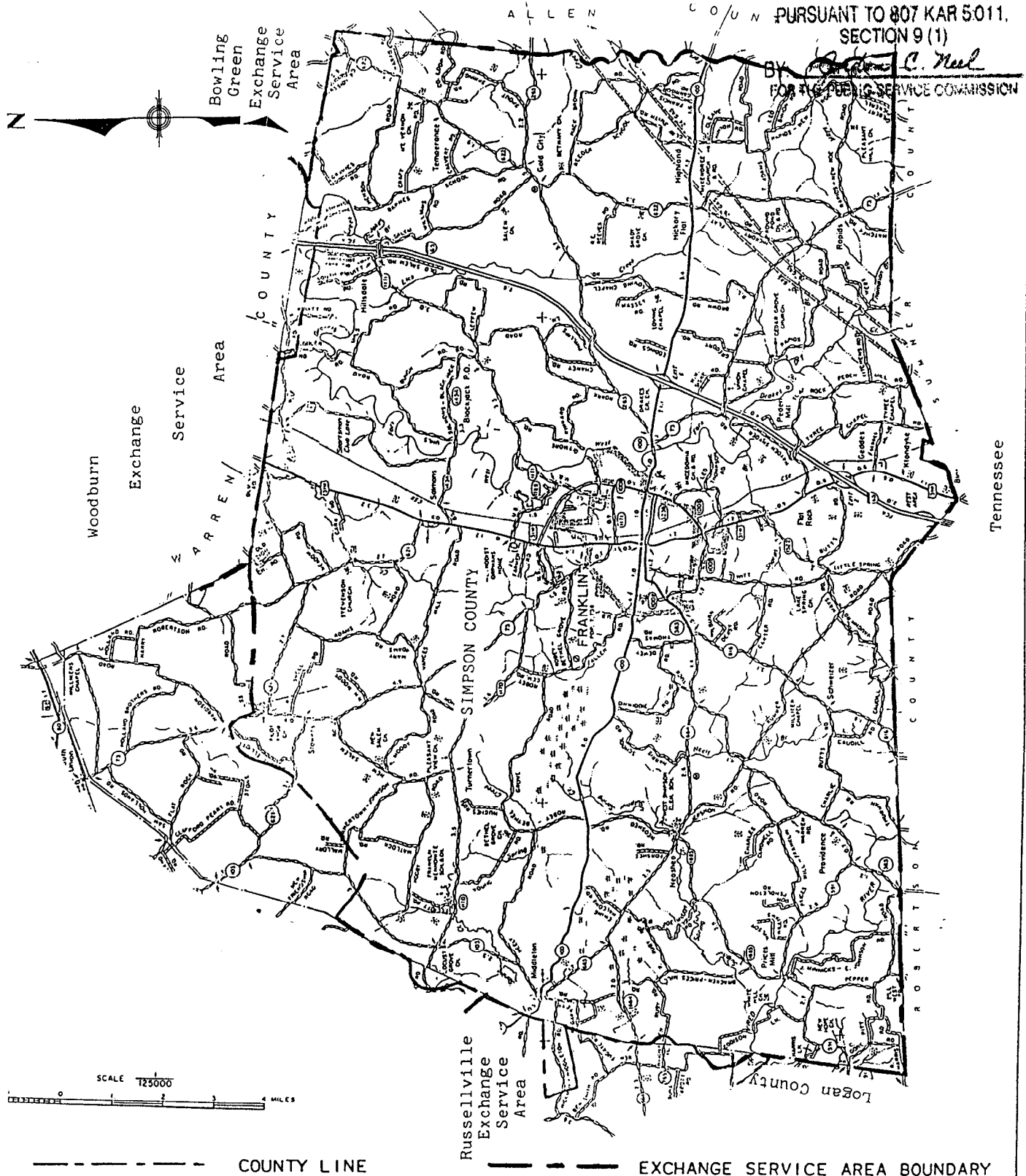
EXCHANGE SERVICE AREA MAP

PUBLIC SERVICE COMMISSION
OF KENTUCKY
EFFECTIVE

AUG 28 1995

PURSUANT TO 807 KAR 5.011,
SECTION 9 (1)

BY *C. Neal*
FOR THE PUBLIC SERVICE COMMISSION



ISSUED JULY 27, 1995

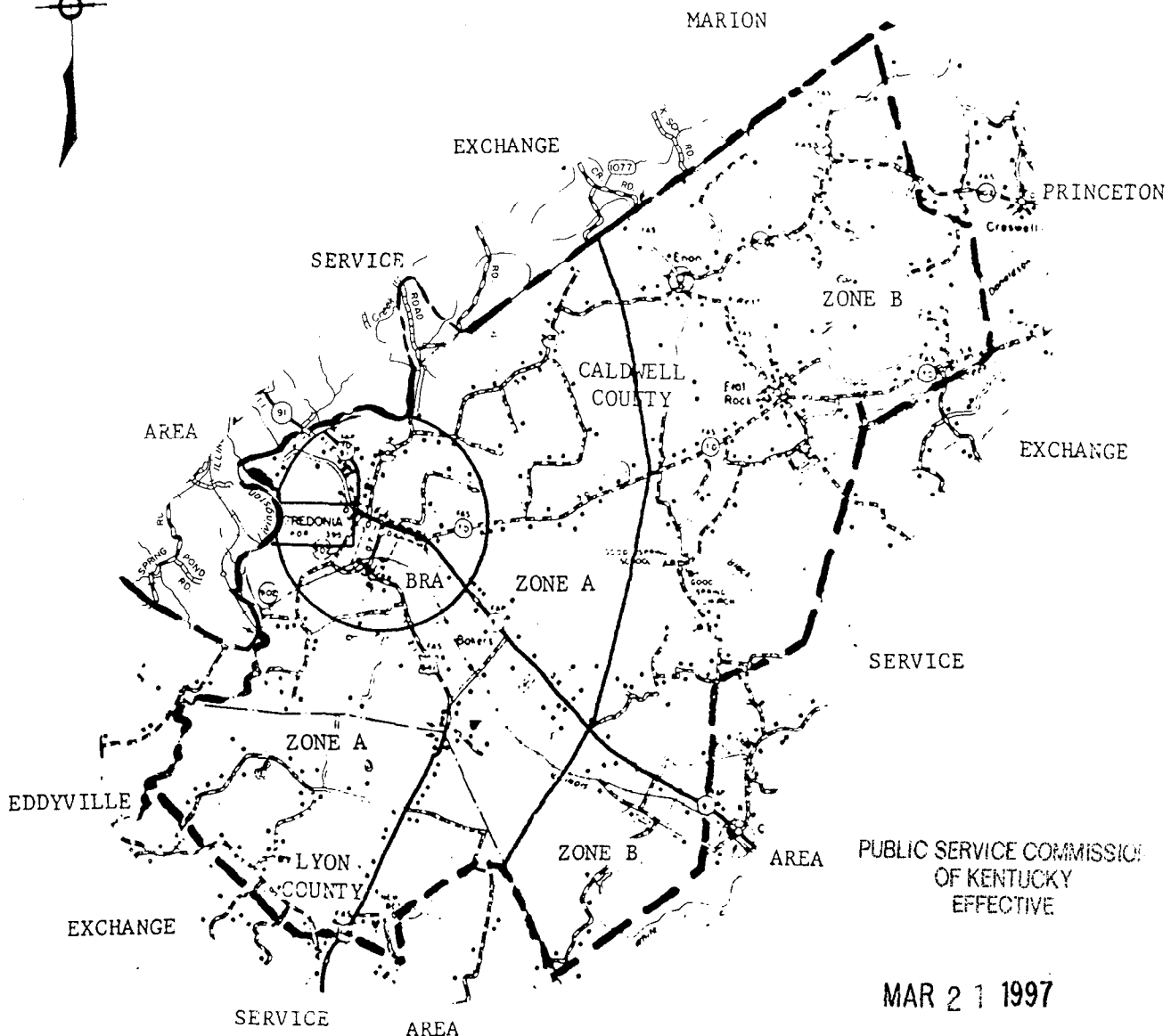
EFFECTIVE AUGUST 28, 1995

BY: M. H. Greene, President - KY. Div.
Louisville, Kentucky

BELLSOUTH TELECOMMUNICATIONS
KENTUCKY

EXCHANGE SERVICE AREA MAP

Fredonia
PSC KY Tariff 2A
1st Revised Sheet 1
Cancels Original Sheet 1



PUBLIC SERVICE COMMISSION
OF KENTUCKY
EFFECTIVE

MAR 21 1997

PURSUANT TO 807 KAR 5011,
SECTION 9 (1)

BY: *Jordan C. Neel*
FOR THE PUBLIC SERVICE COMMISSION



----- COUNTY LINE
----- GEOGRAPHIC ZONE BOUNDARY
----- EXCHANGE SERVICE AREA BOUNDARY

ISSUED February 21, 1997 EFFECTIVE March 21, 1997

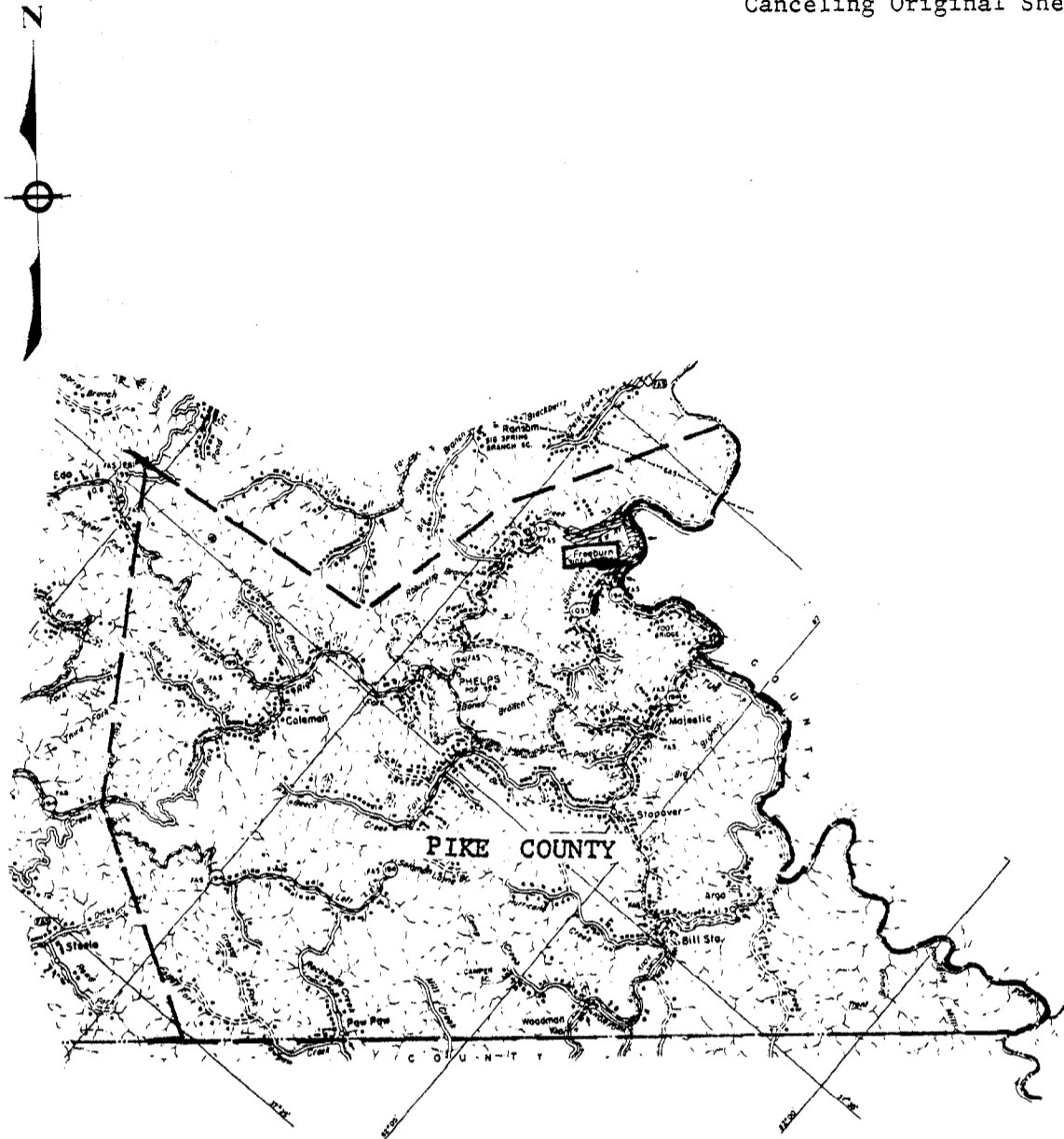
BY: E. C. Roberts, Jr., Pres., BELLSOUTH-Kentucky
Louisville, Kentucky

SOUTH CENTRAL BELL
TELEPHONE COMPANY
KENTUCKY

EXCHANGE SERVICE AREA MAP

FREEBURN
PSC KY. TARIFF 1B
Original Sheet 1
Canceling Original Sheet 2

FEDSCREEK EXCHANGE SERVICE AREA



CHECKED
PUBLIC SERVICE COMMISSION
MAR 28 1978
by *JMR*
ATTENDING REVIEWER



————— COUNTY LINE - - - - - EXCHANGE SERVICE AREA BOUNDARY

ISSUED March 7, 1978

EFFECTIVE April 7, 1978

Art D... t

Vice President, Louisville, Kentucky

SOUTH CENTRAL BELL
TELEPHONE COMPANY
KENTUCKY

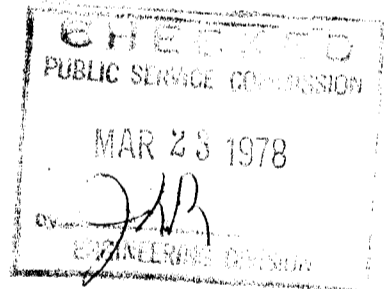
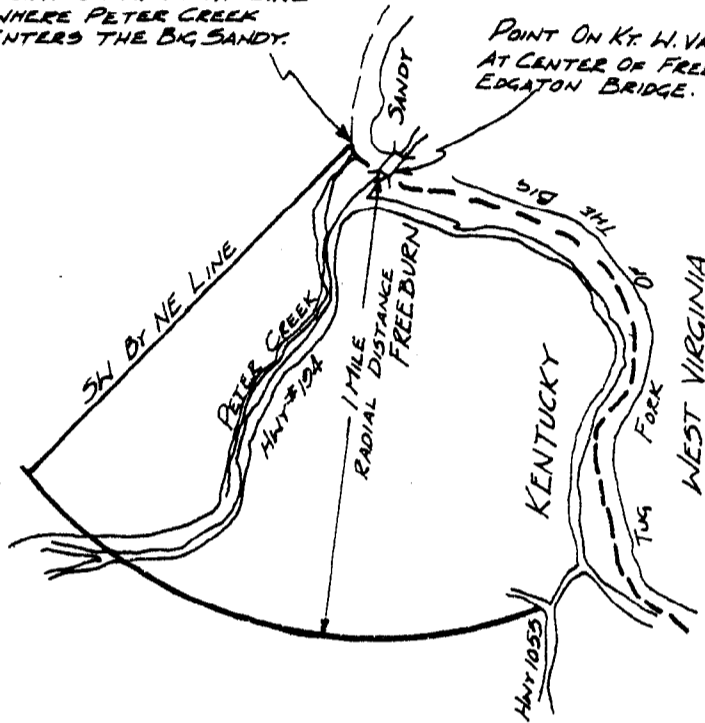
BASE RATE AREA MAP

FREEBURN
PSC KY. TARIFF 1B
First Revised Sheet 2
Canceling Original Sheet 3



POINT ON KY-W. VA. LINE
WHERE PETER CREEK
ENTERS THE BIG SANDY.

POINT ON KY. W. VA. STATE LINE
AT CENTER OF FREEBURN-
EDGATON BRIDGE.



BASE RATE AREA BOUNDARY

ISSUED March 7, 1978

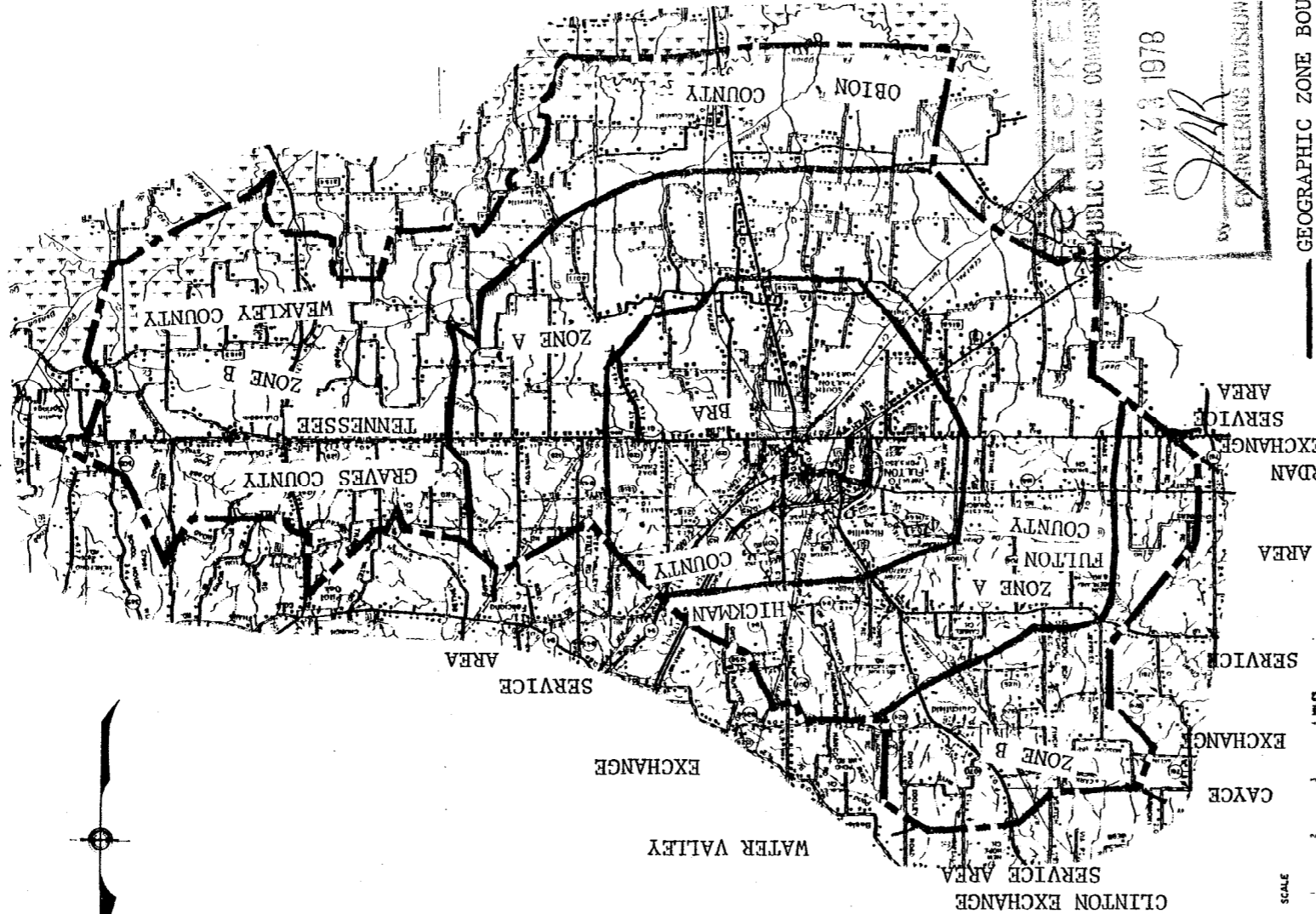
EFFECTIVE April 7, 1978

AA Dine

Vice President, Louisville, Kentucky

SOUTH CENTRAL BELL
TELEPHONE COMPANY
KENTUCKY

FULTON
PSC KY. TARIFF 1B
Third Revised Sheet 1
Canceling Second Revised Sheet 1



ISSUED March 7, 1978

EFFECTIVE April 7, 1978

Asst. Dir.

Vice President, Louisville, Kentucky

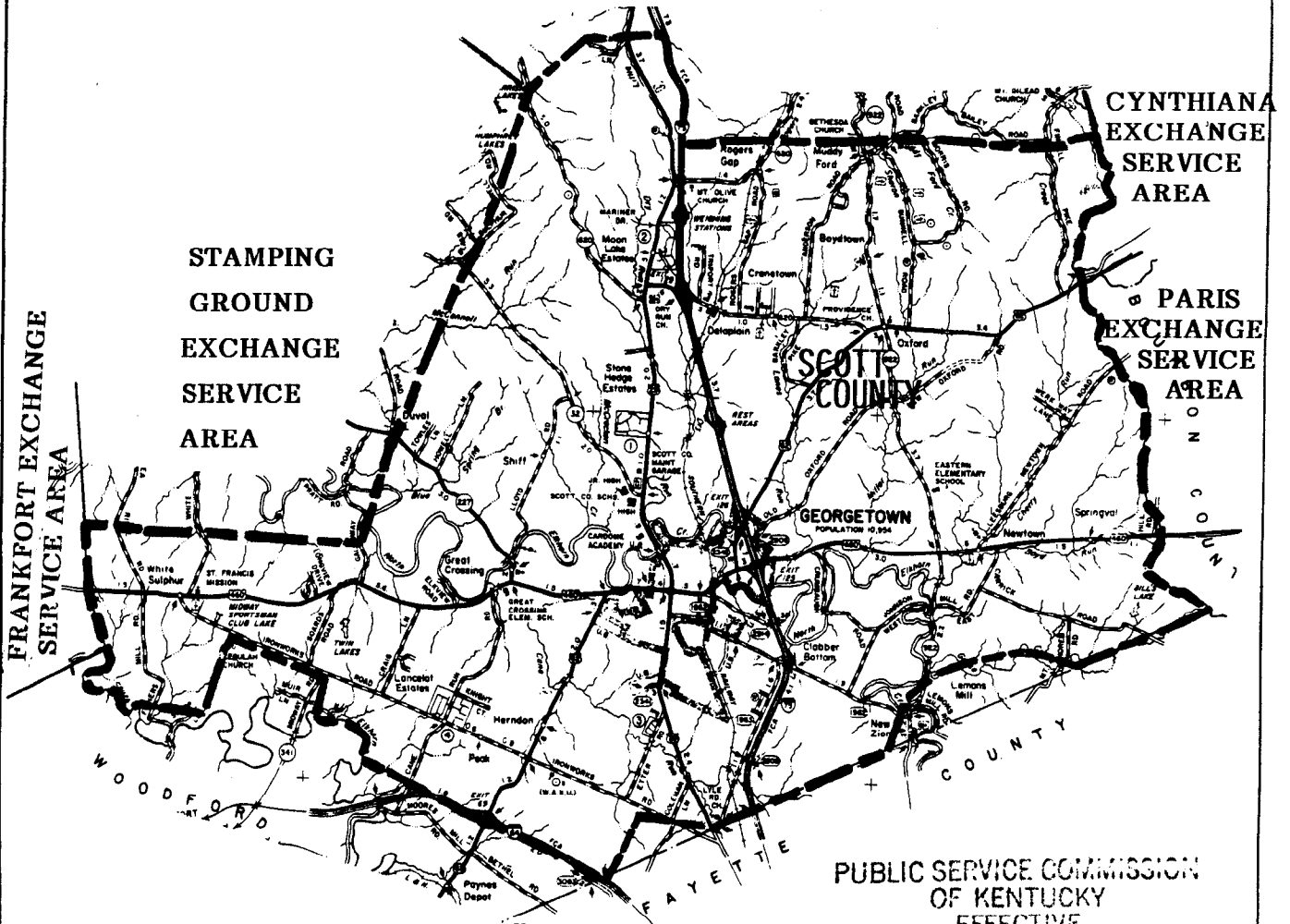
SOUTH CENTRAL BELL
TELEPHONE COMPANY
KENTUCKY

EXCHANGE SERVICE AREA MAP

GEORGETOWN
PSC KY. TARIFF 1B
FIRST REVISED SHEET 1
CANCELS ORIGINAL SHEET 1



SADIEVILLE EXCHANGE SERVICE AREA




PUBLIC SERVICE COMMISSION
OF KENTUCKY
EFFECTIVE

APR 10 1986

PURSUANT TO KAR 5:011,
SECTION 9 (1)

BY: *J. Seegregan*

EXCHANGE
SERVICE AREA
BOUNDARY

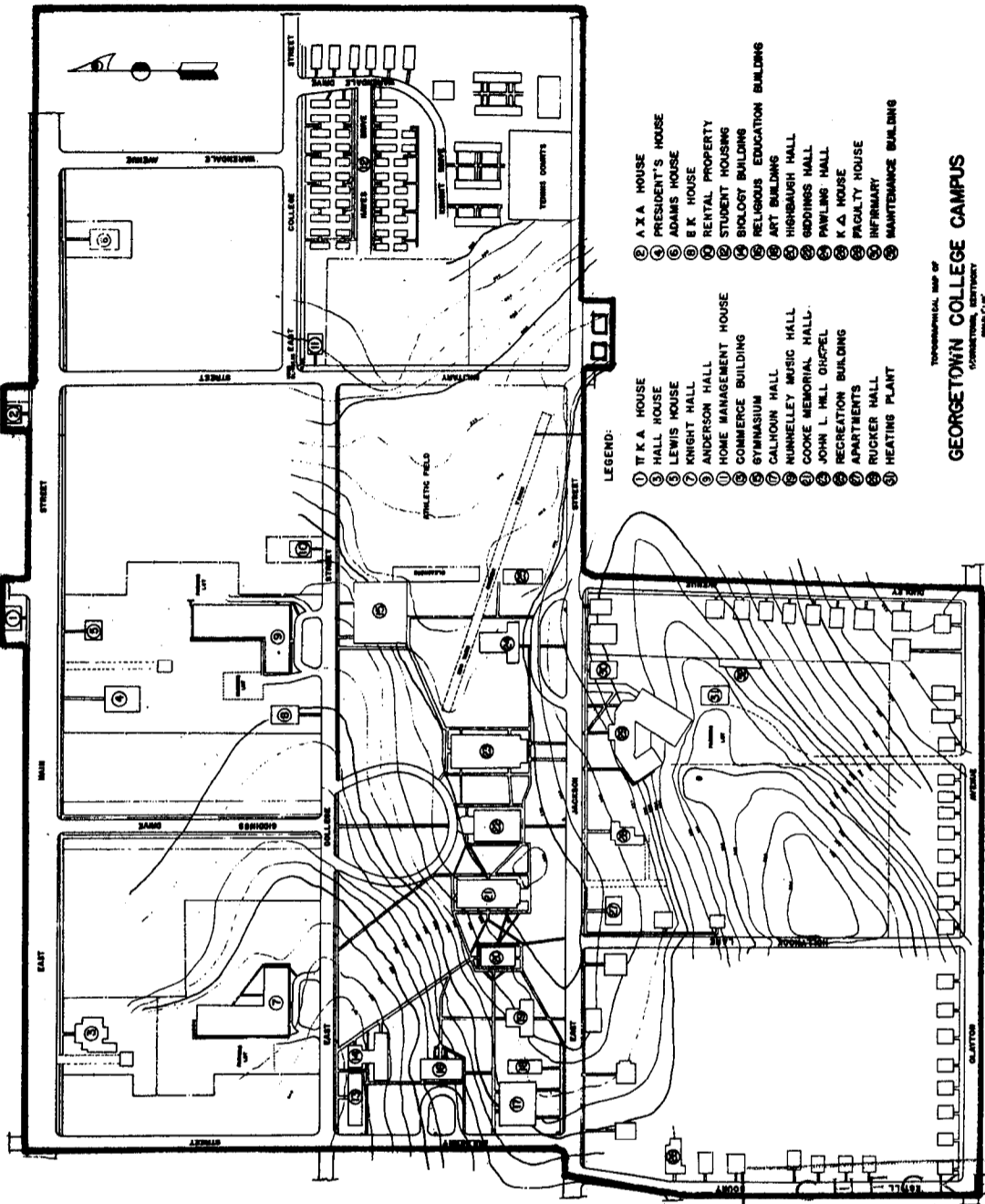


COUNTY LINE

ISSUED March 10, 1986

EFFECTIVE April 10, 1986

BY: S. S. Dickson, Vice President
Louisville, Kentucky



- LEGEND:
- ① T K A HOUSE
 - ② A X A HOUSE
 - ③ HALL HOUSE
 - ④ PRESIDENT'S HOUSE
 - ⑤ LEWIS HOUSE
 - ⑥ ADAM'S HOUSE
 - ⑦ KNIGHT HALL
 - ⑧ ANDERSON HALL
 - ⑨ HOME MANAGEMENT HOUSE
 - ⑩ COMMERCE BUILDING
 - ⑪ SYMNASIUM
 - ⑫ CALHOUN HALL
 - ⑬ NUNNELLY MUSIC HALL
 - ⑭ COOKE MEMORIAL HALL
 - ⑮ JOHN L. HILL GUGGEL
 - ⑯ RECREATION BUILDING
 - ⑰ APARTMENTS
 - ⑱ RUCKER HALL
 - ⑳ HEATING PLANT
 - ㉑ RELIGIOUS EDUCATION BUILDING
 - ㉒ STUDENT HOUSING
 - ㉓ RENTAL PROPERTY
 - ㉔ E K HOUSE
 - ㉕ ADAM'S HOUSE
 - ㉖ PRESIDENT'S HOUSE
 - ㉗ A X A HOUSE
 - ㉘ MAINTENANCE BUILDING
 - ㉙ INFIRMARY
 - ㉚ FACULTY HOUSE
 - ㉛ K A HOUSE
 - ㉜ PAWLING HALL
 - ㉝ GORDING HALL
 - ㉞ HIGHBUSH HALL
 - ㉟ ART BUILDING
 - ㊱ BIOLOGY BUILDING

TOPOGRAPHICAL MAP OF
GEORGETOWN COLLEGE CAMPUS
COMMISSIONED, CERTIFIED
JAN 25 1982

Public Service Commission
JAN 25 1982
by *B. Redmond*
RATES AND TARIFFS
DORMITORY SERVICE FURNISHED IN
ENCLOSED AREA

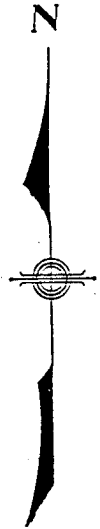
ISSUED December 28, 1981 EFFECTIVE January 28, 1982

M. F. Dermsheim Vice President, Louisville, Kentucky


SOUTH CENTRAL BELL
TELEPHONE COMPANY
KENTUCKY

GHENT
PSC KY. TARIFF 2A
3rd Revised Sheet 1
Cancels 2nd Revised Sheet 1

EXCHANGE SERVICE AREA MAP



SCALE 1/125000



--- COUNTY LINE - - - - - EXCHANGE SERVICE AREA BOUNDARY

ISSUED September 28, 1990

EFFECTIVE October 29, 1990

OCT 29 1990

BY: S. S. Dickson, Vice President
Louisville, Kentucky

PURSUANT TO 807 KAR
SECTION 9 (1)

BY:
PUBLIC SERVICE

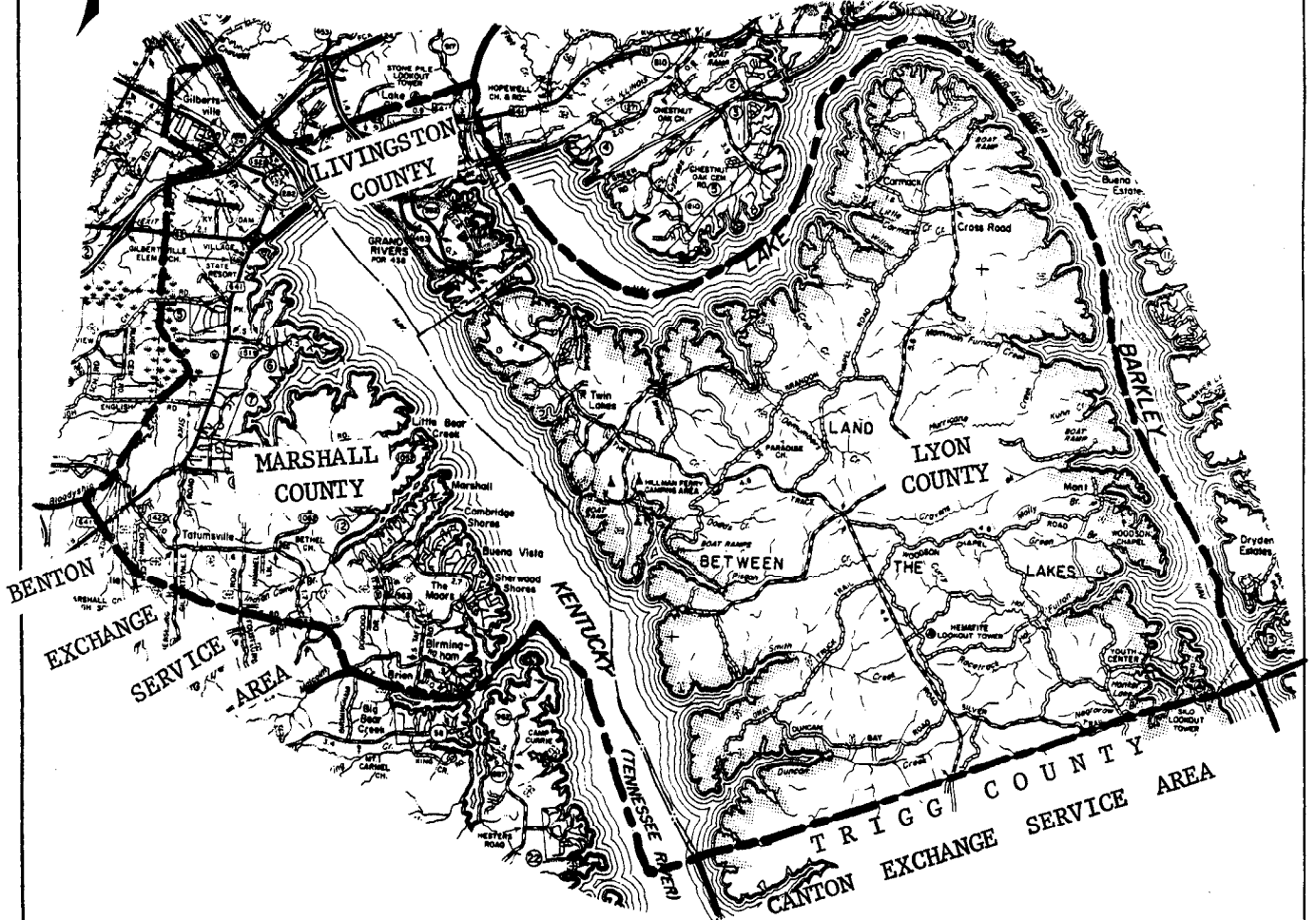
SOUTH CENTRAL BELL
TELEPHONE COMPANY
KENTUCKY

EXCHANGE SERVICE AREA MAP

GILBERTSVILLE
PSC KY. TARIFF 1B
First Revised Sheet 1
Canceling Original Sheet 1



EDDYVILLE EXCHANGE SERVICE AREA



EFFECTIVE

10-30-82

Pursuant to 807 KAR 5:011, Section 9(1)

----- COUNTY LINE ----- PUBLIC SERVICE COMMISSION OF KY
----- EXCHANGE SERVICE AREA BOUNDARY -----

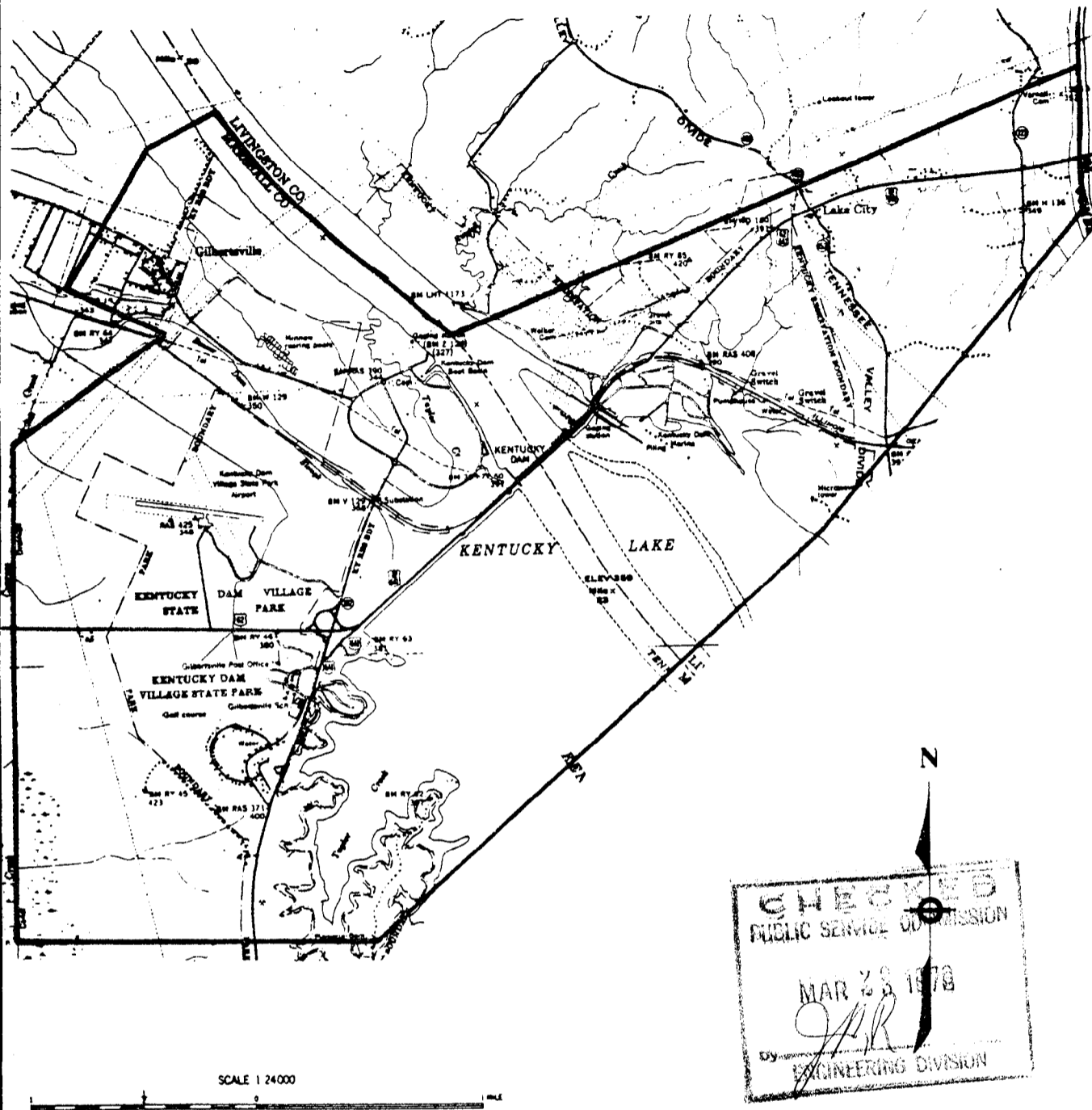
ISSUED September 30, 1982 EFFECTIVE October 30, 1982

M. F. Sermusheim for Vice President, Louisville, Kentucky

SOUTH CENTRAL BELL
TELEPHONE COMPANY
KENTUCKY

BASE RATE AREA MAP

GILBERTSVILLE
PSC KY. TARIFF 1B
First Revised Sheet 2
Canceling Original Sheet 3



CHECKED
PUBLIC SERVICE COMMISSION
MAR 28 1978
JAR
ENGINEERING DIVISION

SCALE 1 24000

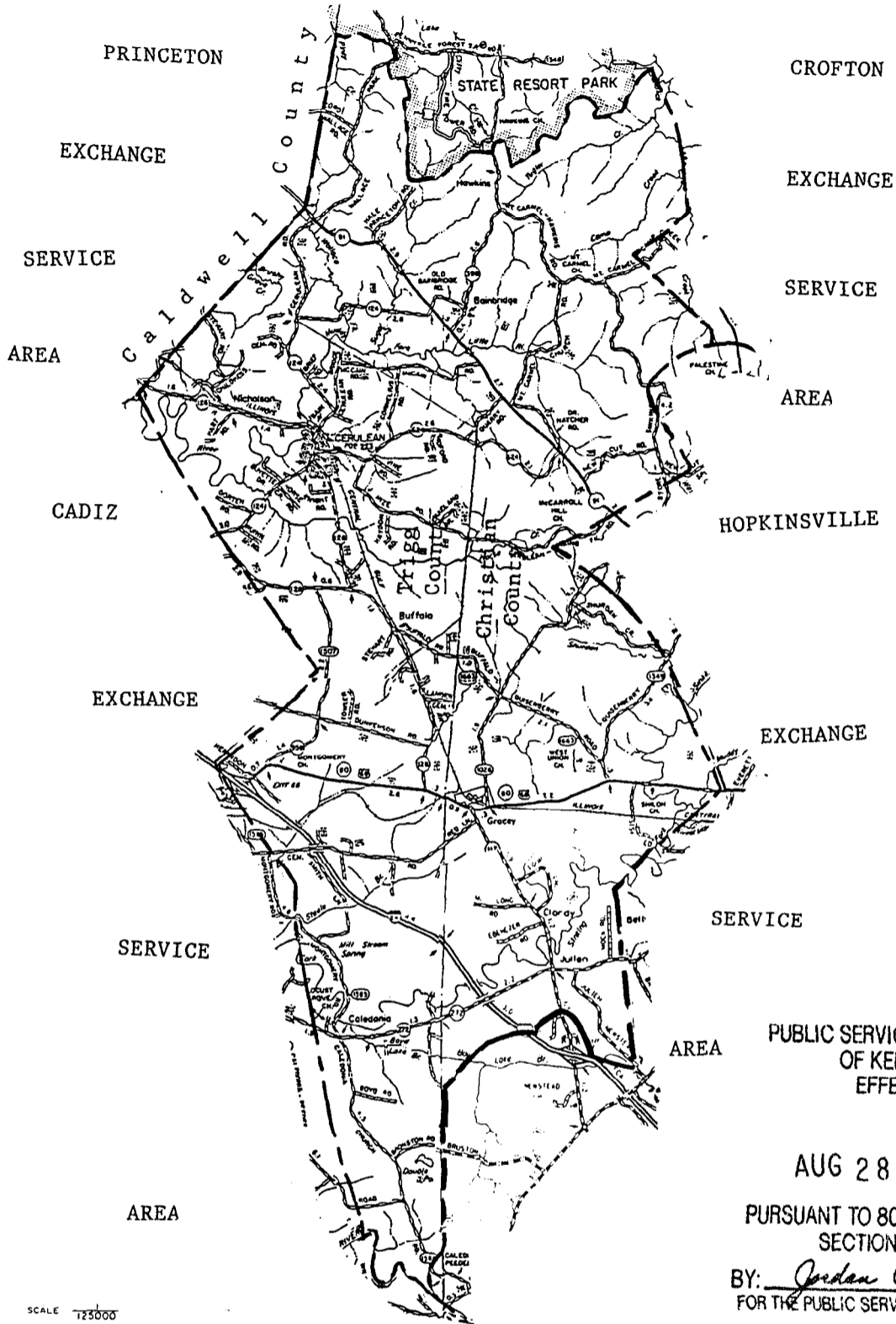
— BASE RATE AREA BOUNDARY

ISSUED March 7, 1978 EFFECTIVE April 7, 1978

Art D... Vice President, Louisville, Kentucky

EXCHANGE SERVICE AREA MAP

DAWSON SPRINGS EXCHANGE SERVICE AREA




PUBLIC SERVICE COMMISSION
OF KENTUCKY
EFFECTIVE

AUG 28 1995

PURSUANT TO 807 KAR 5.011,
SECTION 9(1)

BY: *Jordan C. Neal*
FOR THE PUBLIC SERVICE COMMISSION



--- COUNTY LINE - - - - - EXCHANGE SERVICE AREA BOUNDARY

ISSUED July 27, 1995

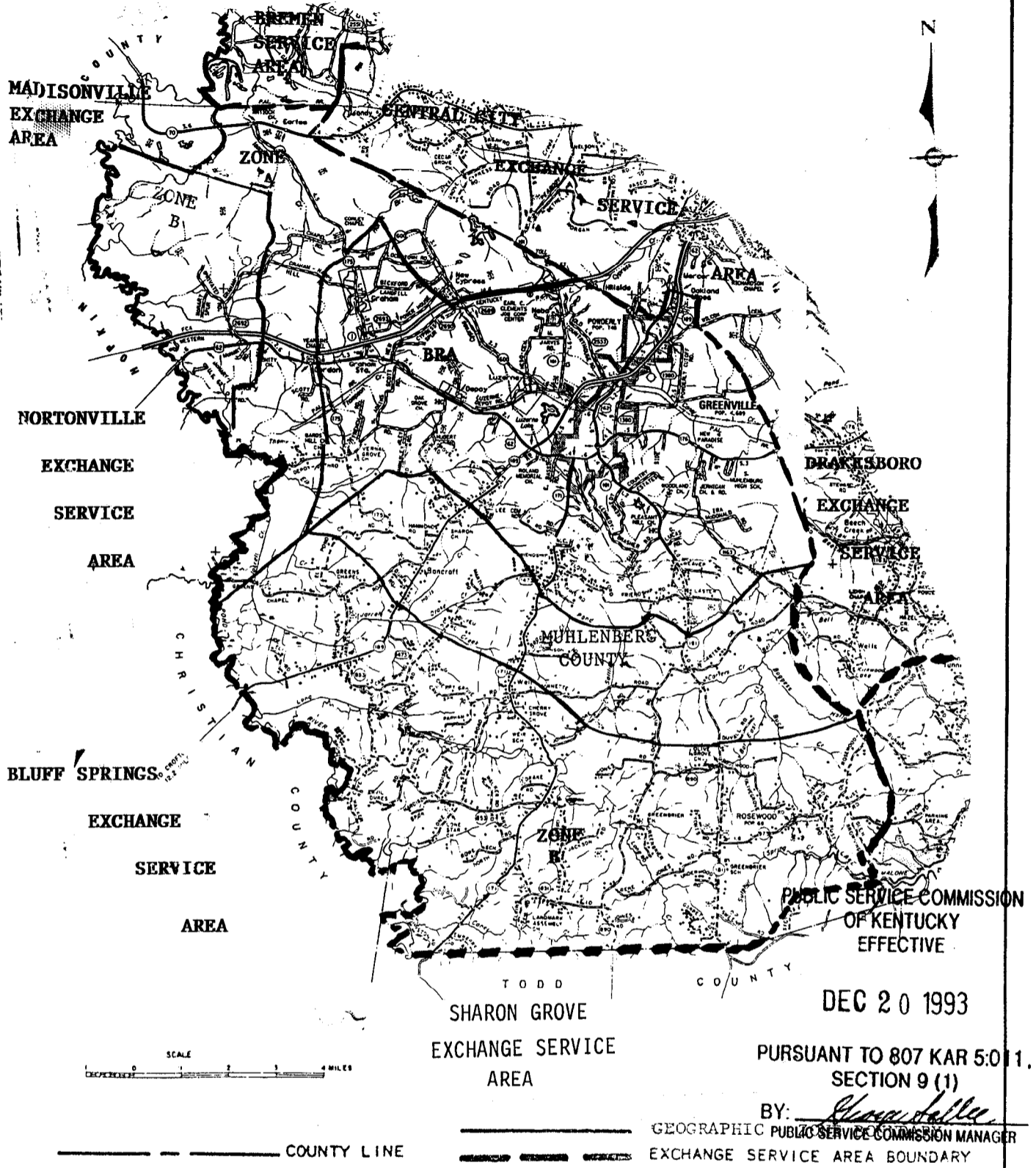
EFFECTIVE August 28, 1995

BY: M. H. Greene, President - KY. Div.
Louisville, Kentucky

SOUTH CENTRAL BELL
TELEPHONE COMPANY
KENTUCKY

EXCHANGE SERVICE AREA MAP

GREENVILLE
PSC KY TARIFF 2A
Second Revised Sheet 1
Cancels First Revised Sheet 1



PUBLIC SERVICE COMMISSION
OF KENTUCKY
EFFECTIVE

DEC 20 1993

SHARON GROVE
EXCHANGE SERVICE
AREA

PURSUANT TO 807 KAR 5:011,
SECTION 9 (1)

BY: *[Signature]*
GEOGRAPHIC PUBLIC SERVICE COMMISSION MANAGER

EXCHANGE SERVICE AREA BOUNDARY

ISSUED November 19, 1993

EFFECTIVE December 20, 1993

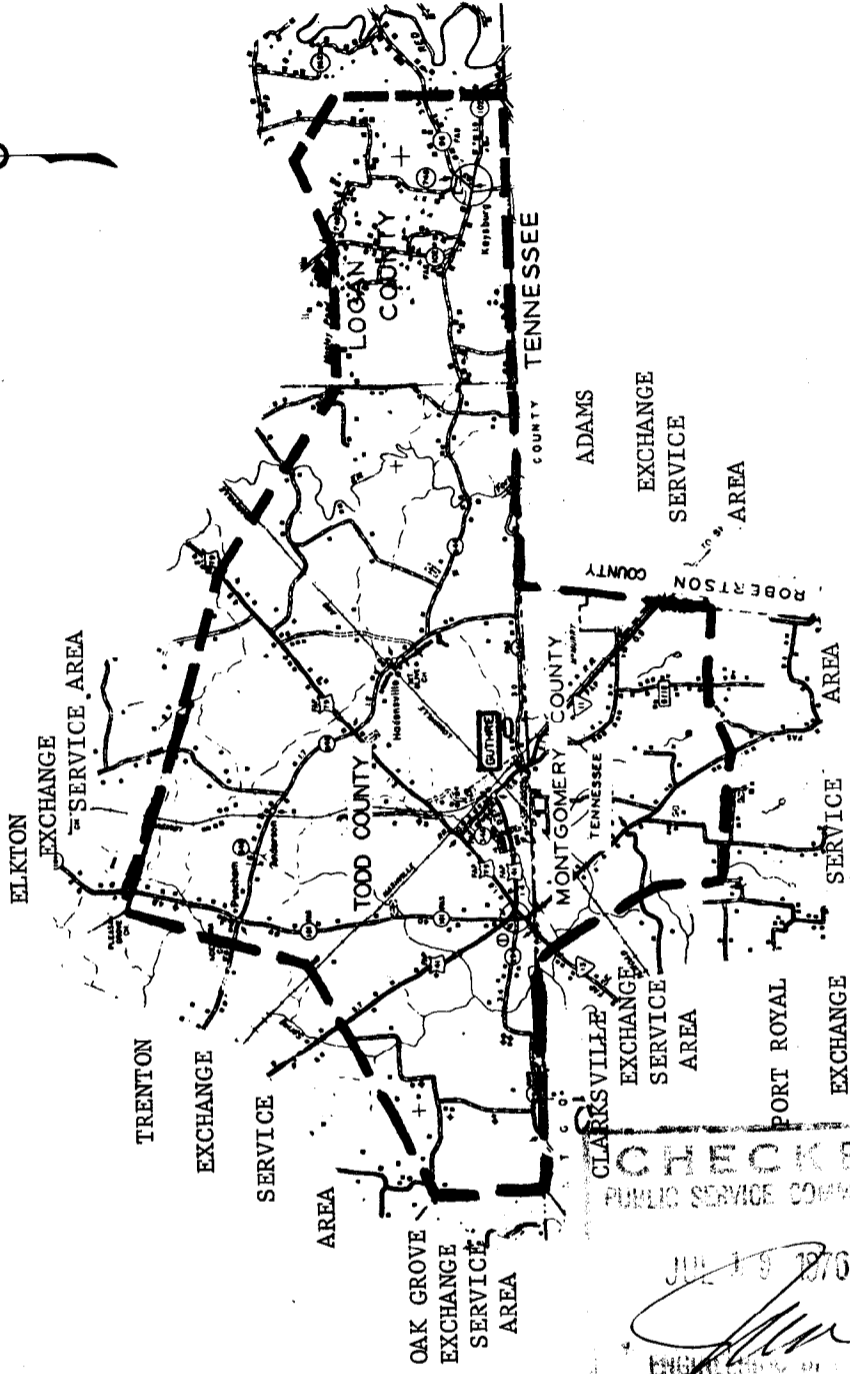
BY: BY: M. H. Greene, President - KY. Div
Louisville, Kentucky

SOUTH CENTRAL BELL
TELEPHONE COMPANY
KENTUCKY

GUTHRIE
PSC KY. TARIFF 1B
ORIGINAL SHEET 1

EXCHANGE SERVICE AREA MAP

Canceling Second Revised Sheet 2



CHECKED
PUBLIC SERVICE COMMISSION
JUL 19 1976
[Signature]

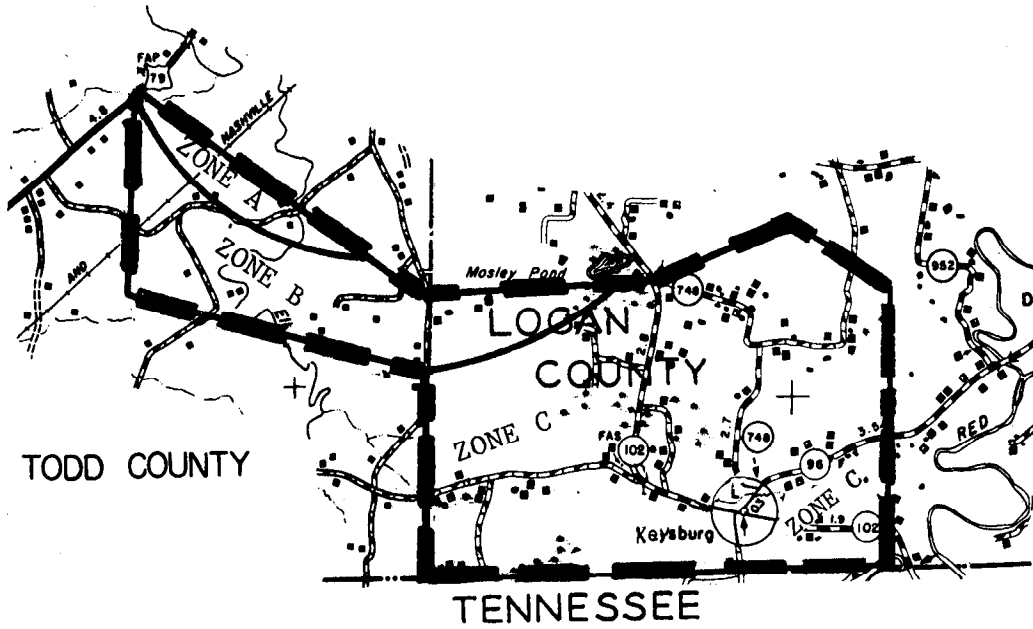
----- COUNTY LINE - - - - - EXCHANGE SERVICE AREA BOUNDARY

ISSUED June 30, 1976 EFFECTIVE July 8, 1976
KPSK #6232 12-31-75
A.A. Dalton Vice President, Louisville, Kentucky

SOUTH CENTRAL BELL
TELEPHONE COMPANY
KENTUCKY

LOCALITY SERVICE AREA MAP
FOR KEYSBURG

GUTHRIE
PSC KY, TARIFF 1B
Third Revised Sheet 2
Canceling Original Sheet 1.2



CHECKED
PUBLIC SERVICE COMMISSION

JUL 19 1976

[Signature]
ENGINEERING DEPARTMENT
GEOGRAPHIC ZONE BOUNDARY
LOCALITY SERVICE AREA BOUNDARY

ISSUED June 30, 1976

EFFECTIVE July 8, 1976

KPSC #6232 12-31-75

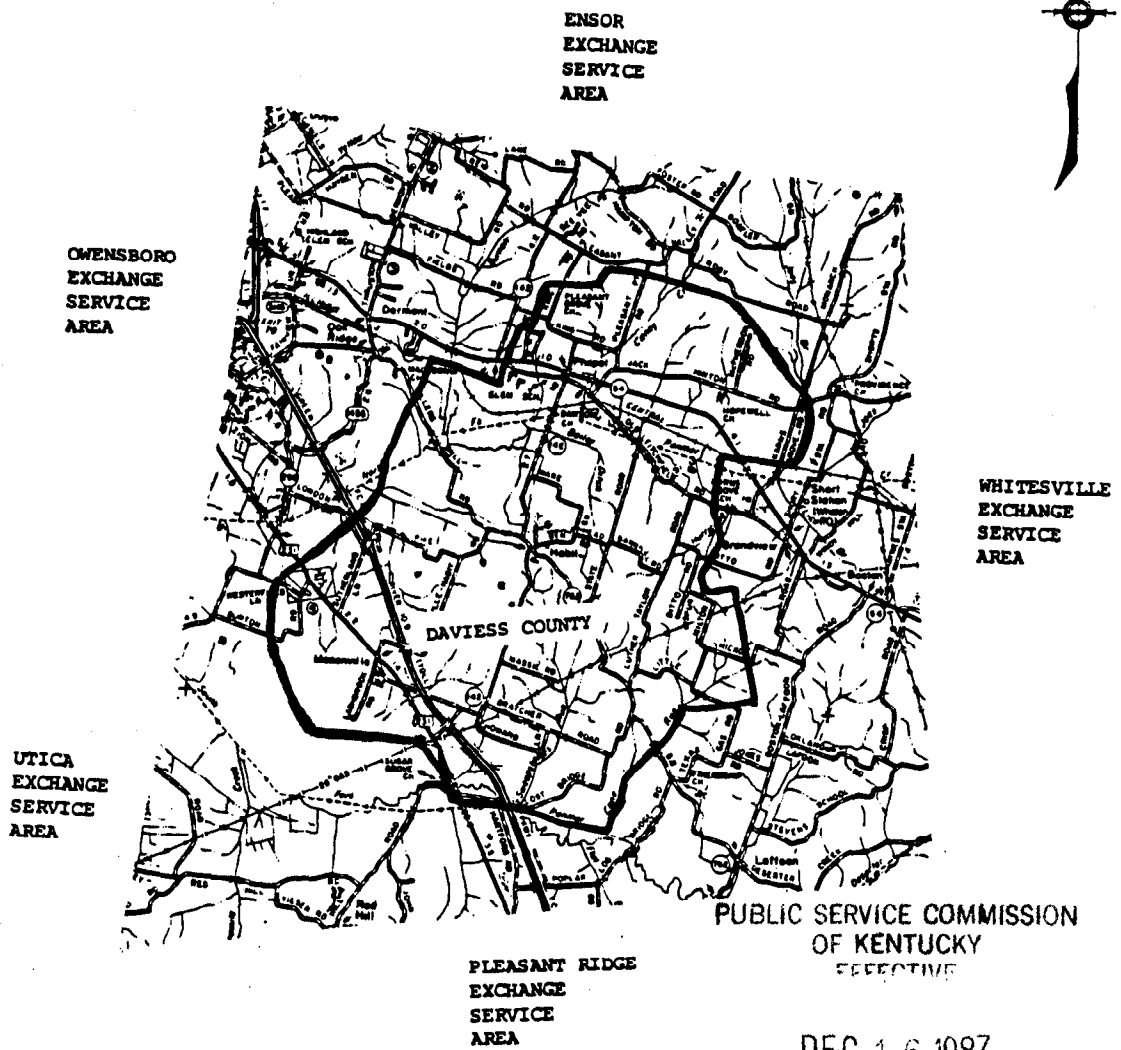
A.A. D... t

Vice President, Louisville, Kentucky

SOUTH CENTRAL BELL
TELEPHONE COMPANY
KENTUCKY

EXCHANGE SERVICE AREA MAP

HABIT
PSC KY. TARIFF 2A
First Revised Sheet 1
Canceling Original Sheet 1



PUBLIC SERVICE COMMISSION
OF KENTUCKY
EFFECTIVE

DEC 16 1987

PURSUANT TO PSC KAR 5:011,
SECTION 9(1)

BY: *George L. Hill*
PUBLIC SERVICE COMMISSION MANAGER

SCALE 1:25000

----- COUNTY LINE

----- EXCHANGE SERVICE AREA BOUNDARY

ISSUED November 16, 1987

EFFECTIVE December 16, 1987

BY: S. S. DICKSON, VICE PRESIDENT
LOUISVILLE, KENTUCKY

SOUTH CENTRAL BELL
TELEPHONE COMPANY
KENTUCKY

EXCHANGE SERVICE AREA MAP

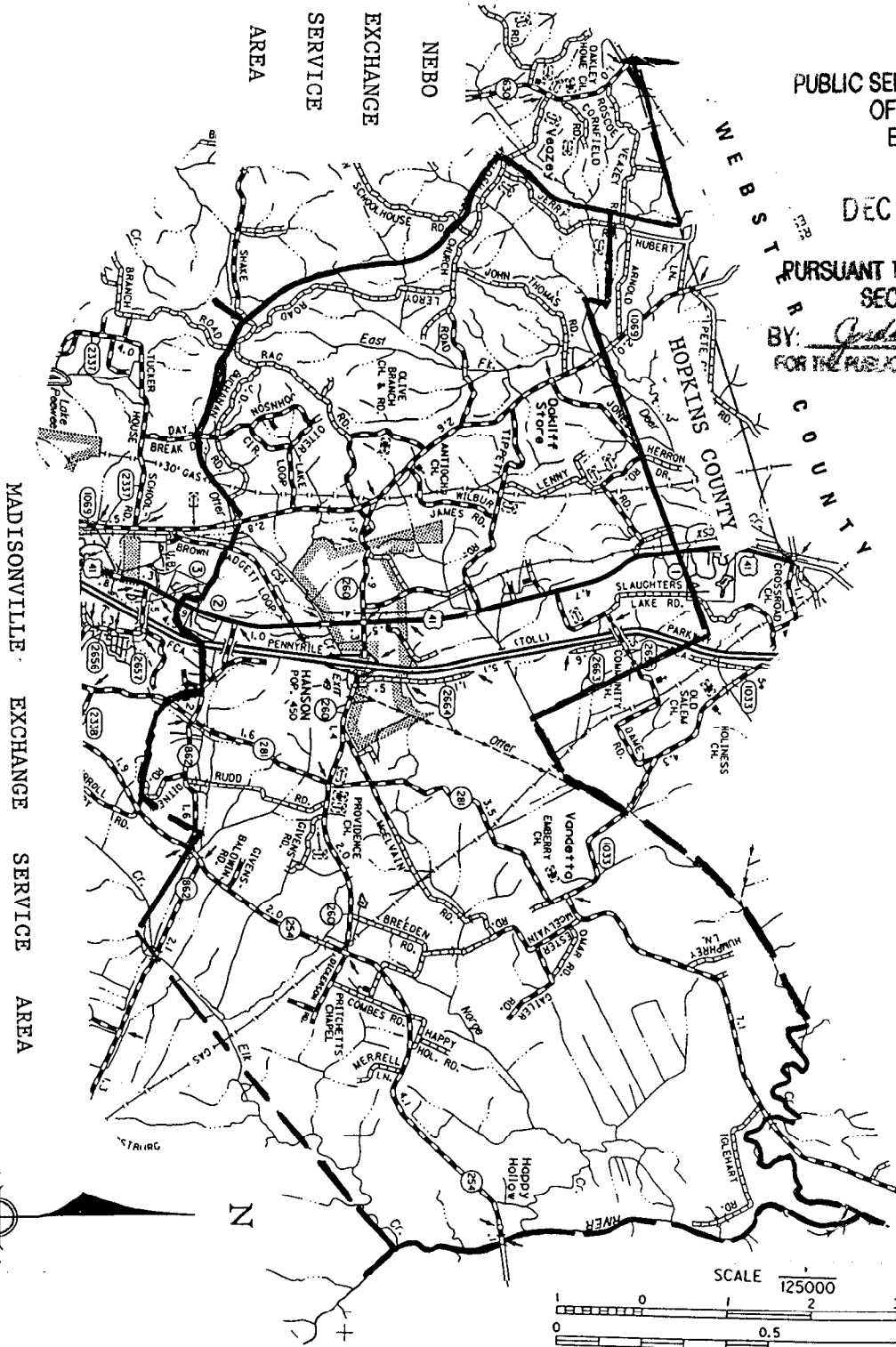
HANSON
PSC. KY. TARIFF 2A
4th Revised Sheet 1
Cancels 3rd Revised Sheet 1

PUBLIC SERVICE COMMISSION
OF KENTUCKY
EFFECTIVE

DEC 19 1994

PURSUANT TO 807 KAR 5.011,
SECTION 9 (1)

BY: *Jordan C. Neal*
FOR THE PUBLIC SERVICE COMMISSION



COUNTY LINE

EXCHANGE SERVICE AREA BOUNDARY

ISSUED November 17, 1994

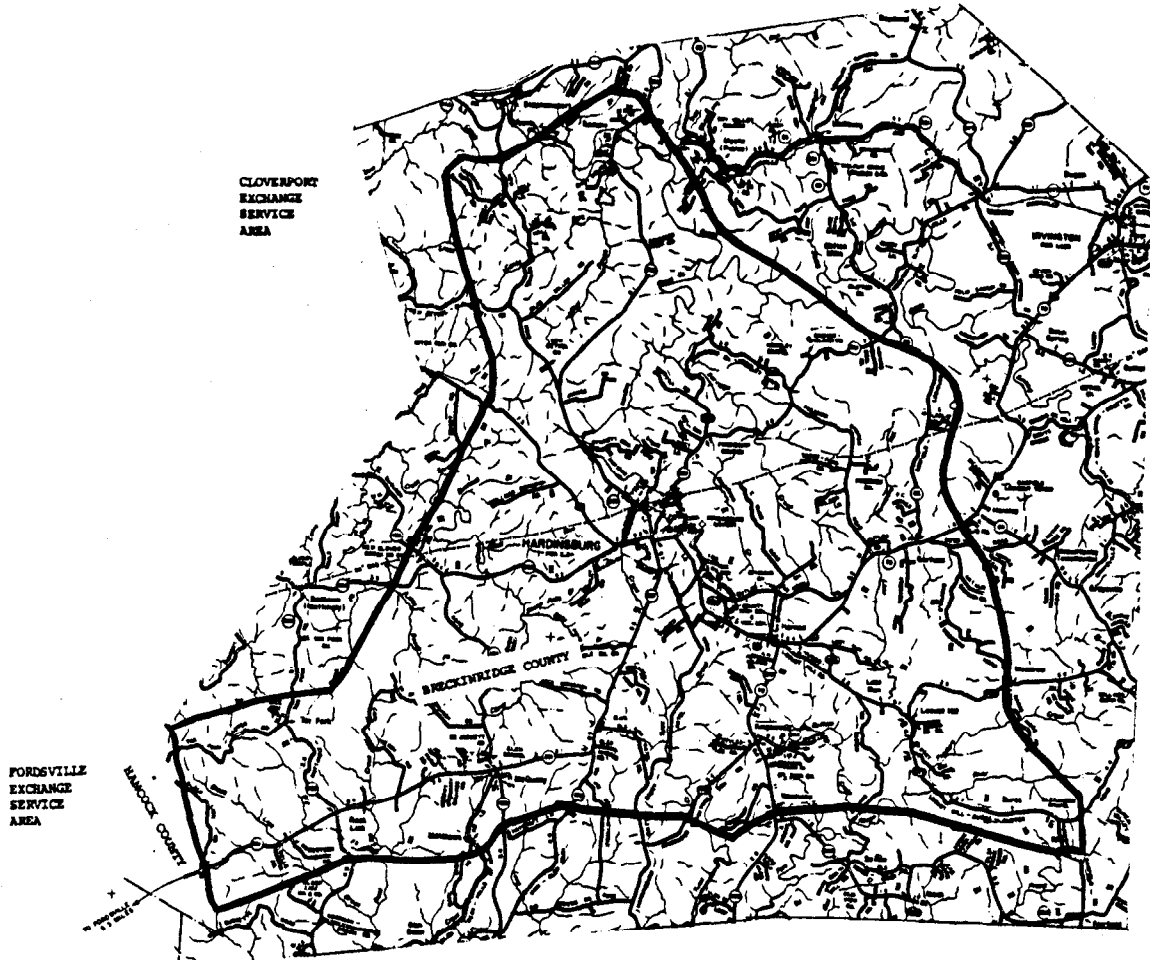
EFFECTIVE December 19, 1994

BY: M. H. Greene, President - KY. Div.
Louisville, Kentucky

SOUTH CENTRAL BELL
TELEPHONE COMPANY
KENTUCKY

EXCHANGE SERVICE AREA MAP

HARDINSBURG
PSC KY. TARIFF 2A
First Revised Sheet 1
Canceling Original Sheet 1

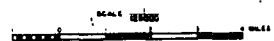


PUBLIC SERVICE COMMISSION
OF KENTUCKY
EFFECTIVE

DEC 16 1987

PURSUANT TO PAR 5:011,
SECTION 9 (1).

BY: *George A. Lee*
PUBLIC SERVICE COMMISSION MANAGER



—●— COUNTY LINE ——— EXCHANGE SERVICE AREA BOUNDARY

ISSUED November 16, 1987

EFFECTIVE December 16, 1987

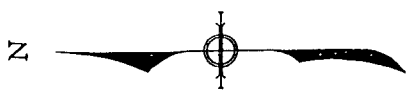
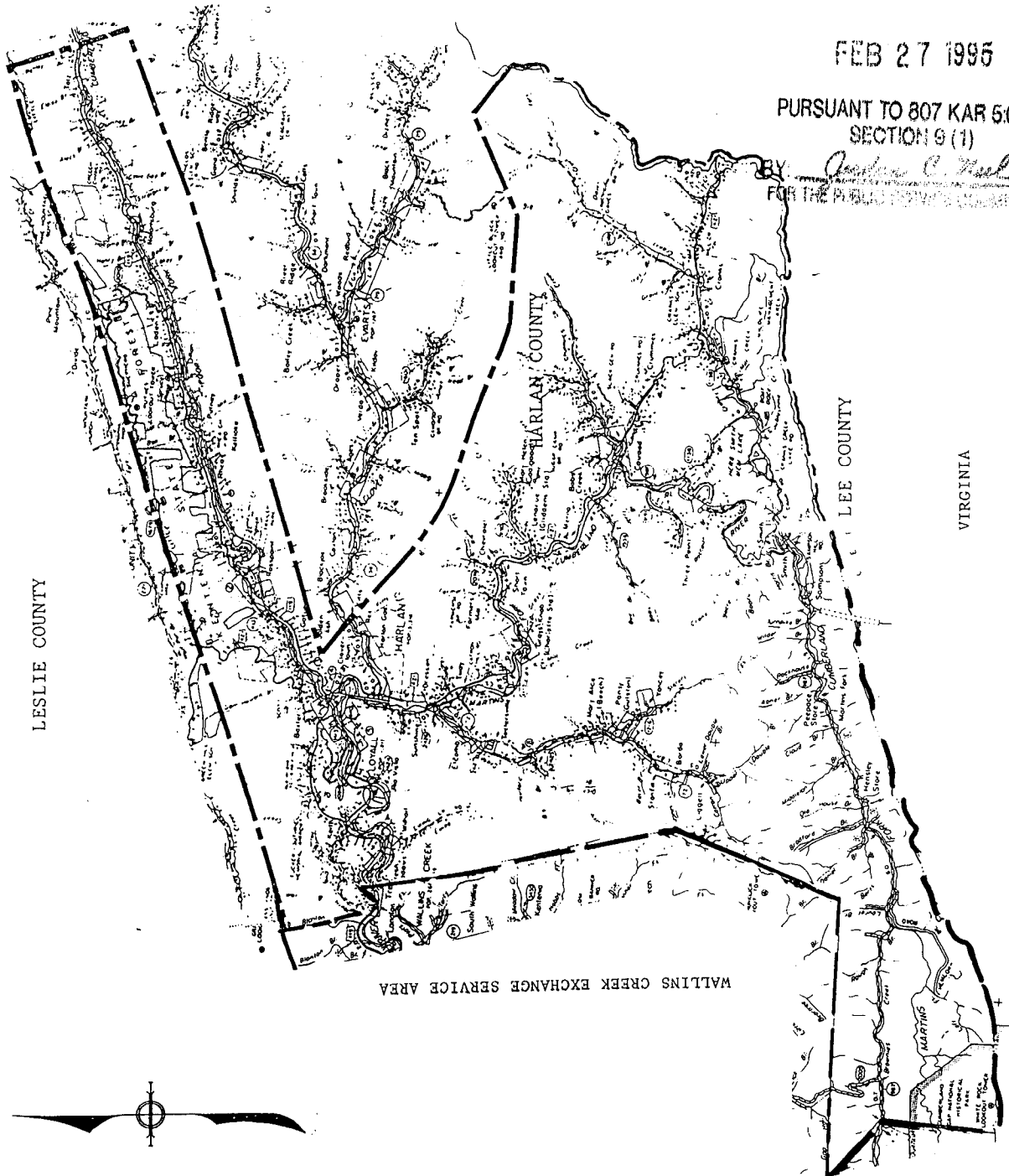
BY: S. S. DICKSON, VICE PRESIDENT
LOUISVILLE, KENTUCKY

PUBLIC SERVICE COMMISSION
OF KENTUCKY
EFFECTIVE

FEB 27 1995

PURSUANT TO 807 KAR 6:011,
SECTION 9 (1)

BY *Jonathan C. Neal*
FOR THE PUBLIC SERVICE COMMISSION



- - - - - COUNTY LINE

--- --- --- EXCHANGE SERVICE AREA BOUNDARY

ISSUED January 26, 1995

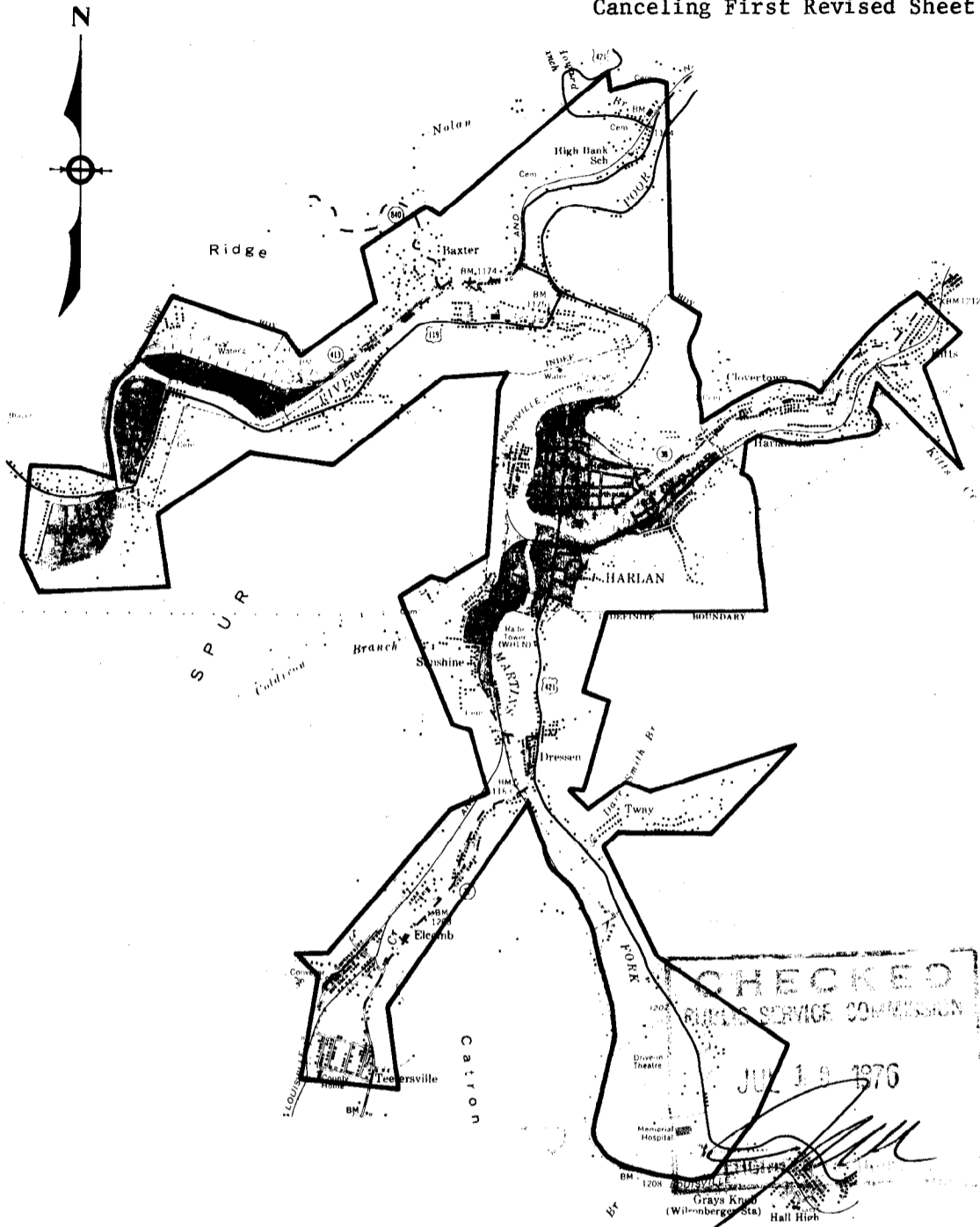
EFFECTIVE February 27, 1995

BY: M. H. Greene, President - Ky. Div.
Louisville, Kentucky

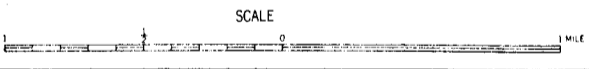
SOUTH CENTRAL BELL
TELEPHONE COMPANY
KENTUCKY

BASE RATE AREA MAP

HARLAN
PSC KY. TARIFF 1B
Second Revised Sheet 2
Canceling First Revised Sheet 3



CHECKED
PUBLIC SERVICE COMMISSION
JUL 19 1976
[Signature]



— BASE RATE AREA BOUNDARY

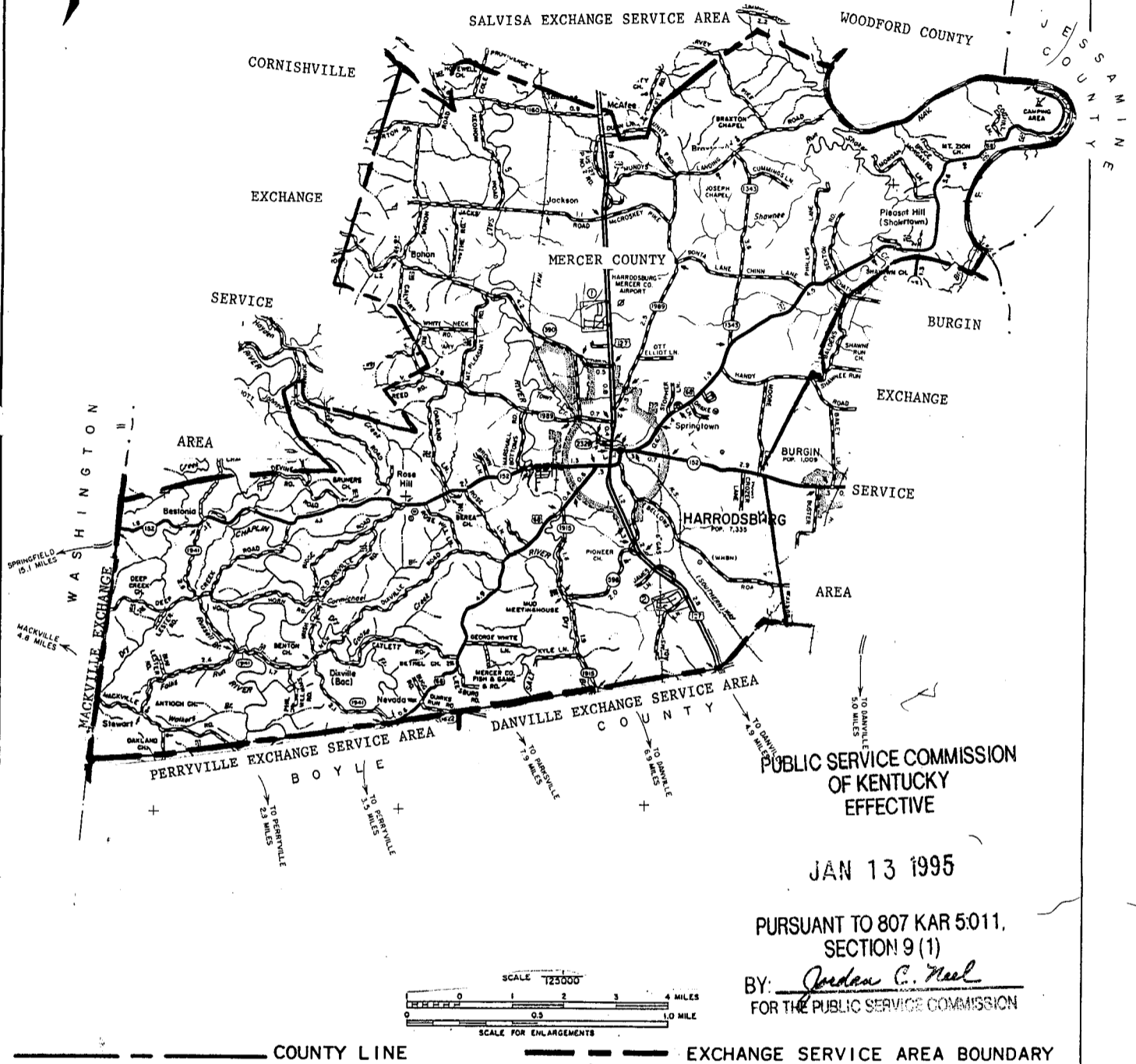
ISSUED June 30, 1976 EFFECTIVE July 8, 1976

A.A. Dalton

Vice President, Louisville, Kentucky

KPSC #6232 12-31-75

EXCHANGE SERVICE AREA MAP



PUBLIC SERVICE COMMISSION
OF KENTUCKY
EFFECTIVE

JAN 13 1995

PURSUANT TO 807 KAR 5:011,
SECTION 9 (1)

BY: *Jordan C. Neal*
FOR THE PUBLIC SERVICE COMMISSION

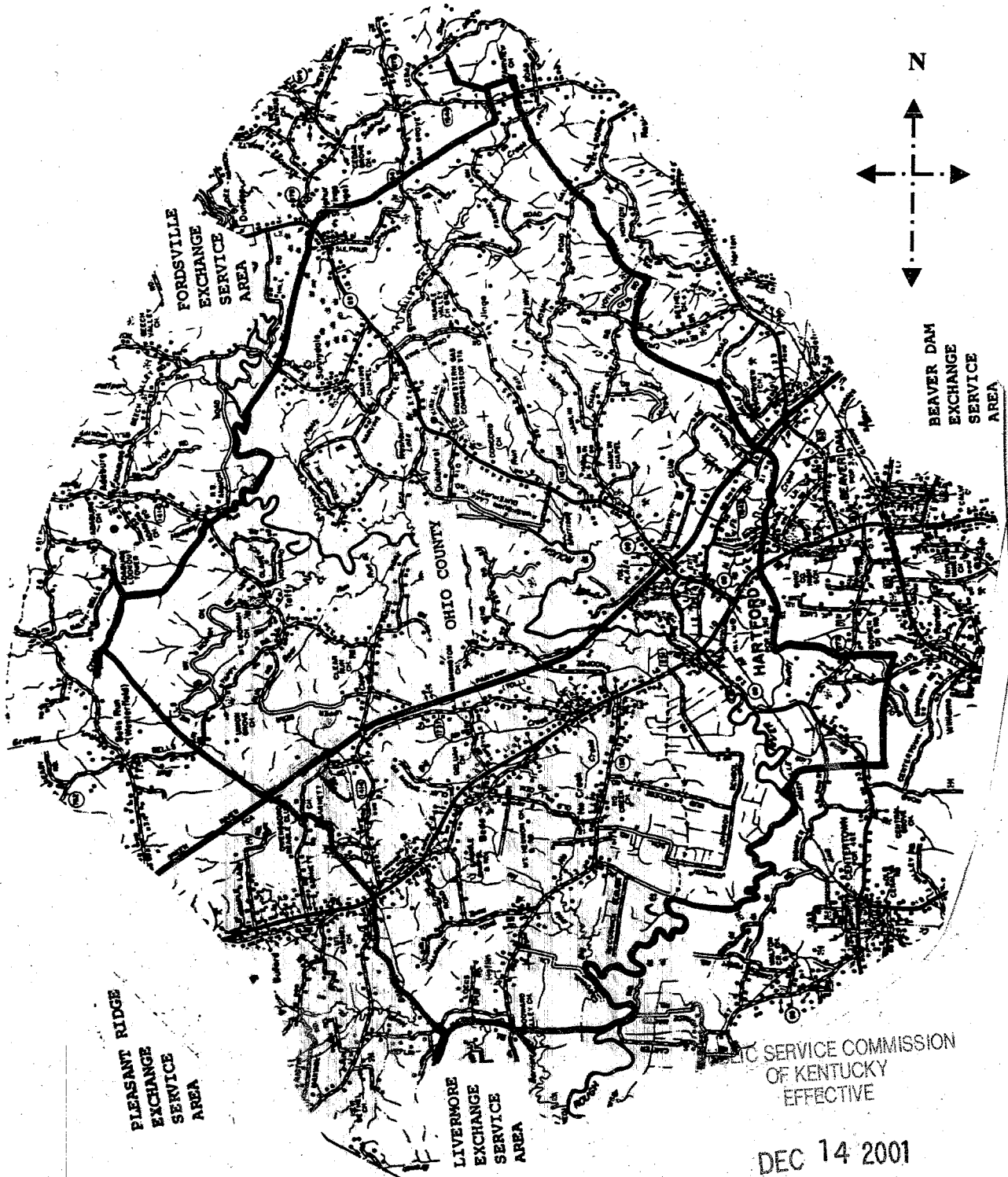
COUNTY LINE

EXCHANGE SERVICE AREA BOUNDARY

ISSUED December 13, 1994

EFFECTIVE January 13, 1995

BY: M. H. Greene, President - KY. Div.
Louisville, Kentucky



County Line

Exchange Service Area Boundary
Pursuant to 807 KAR 5:011, SECTION 9(1)

ISSUED: November 14, 2001

EFFECTIVE: December 14, 2001
Stephen Bell
SECRETARY OF THE COMMISSION

By: E. C. Roberts, Jr., President, BellSouth - Kentucky
Louisville, Kentucky

SOUTH CENTRAL BELL
TELEPHONE COMPANY
Kentucky

HAWESVILLE
PSC KY. TARIFF 1A

EXCHANGE SERVICE AREA MAP

Third Revised Sheet 1
Cancels Second Revised Sheet 1

N

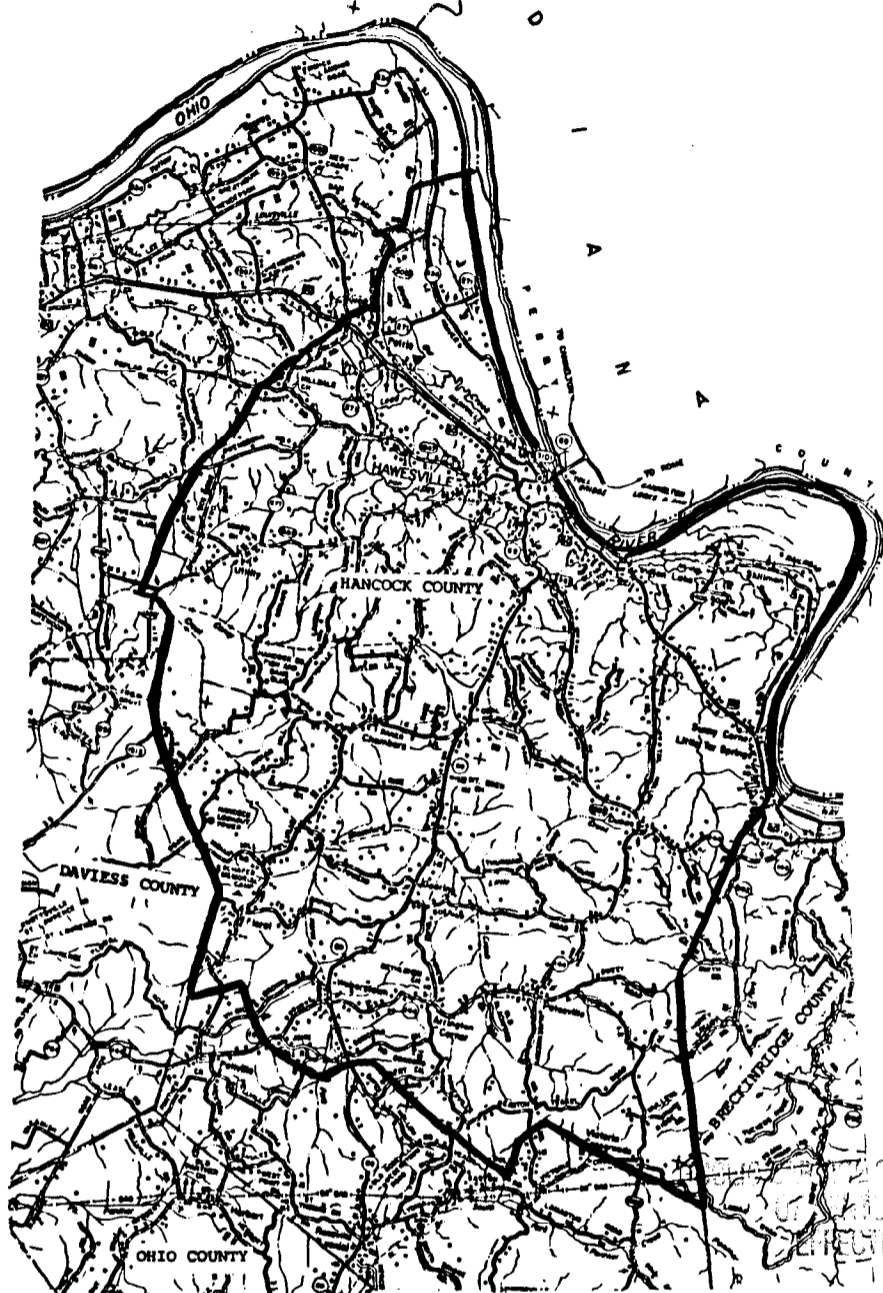


MACEO
EXCHANGE
SERVICE
AREA

ENSOR
EXCHANGE
SERVICE
AREA

WHITESVILLE
EXCHANGE
SERVICE
AREA

CLOVERPORT
EXCHANGE
SERVICE
AREA



COMMISSION
STAMP
DEFLECTIVE

AUG 27 1990

PURSUANT TO PSC KAR 5.011,
SECTION 9 (1)

BY: *S. S. Dickson*
PUBLIC UTILITY COMMISSION MANAGER



———— COUNTY LINE

———— EXCHANGE SERVICE AREA BOUNDARY

ISSUED July 27, 1990

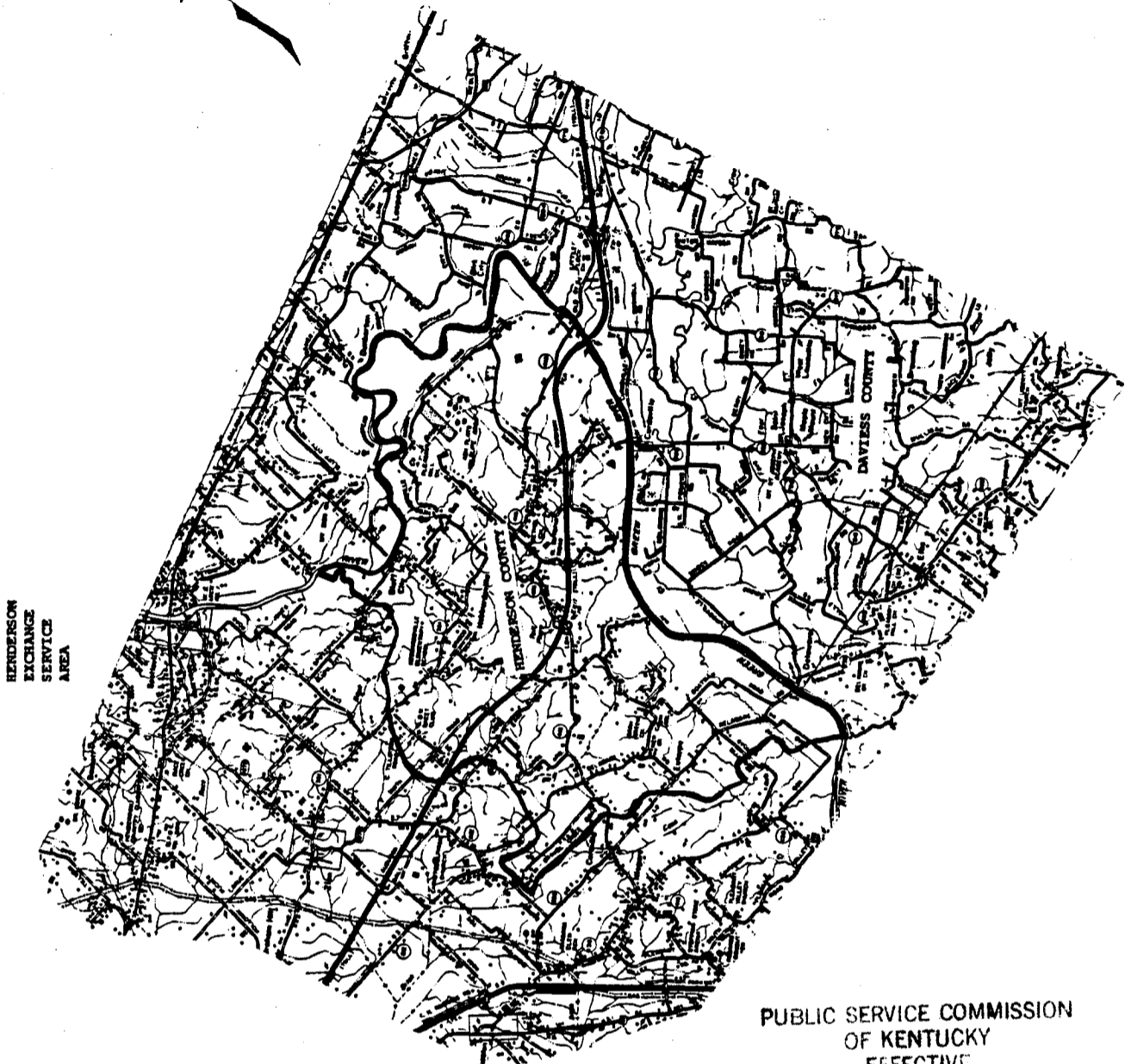

EFFECTIVE August 27, 1990

BY: S. S. DICKSON, VICE PRESIDENT
LOUISVILLE, KENTUCKY

SOUTH CENTRAL BELL
TELEPHONE COMPANY
KENTUCKY

EXCHANGE SERVICE AREA MAP

HEBBARDSVILLE
PSC KY. TARIFF 2A
First Revised Sheet 1
Canceling Original Sheet 1



PUBLIC SERVICE COMMISSION
OF KENTUCKY
EFFECTIVE

DEC 16 1987

PURSUANT TO KY. BAR 5:011,
SECTION 9 (1)

BY: *George L. Latta*
PUBLIC SERVICE COMMISSION MANAGER

————— ● ————— COUNTY LINE ————— EXCHANGE SERVICE AREA BOUNDARY

ISSUED November 16, 1987

EFFECTIVE December 16, 1987

BY: S. S. DICKSON, VICE PRESIDENT
LOUISVILLE, KENTUCKY

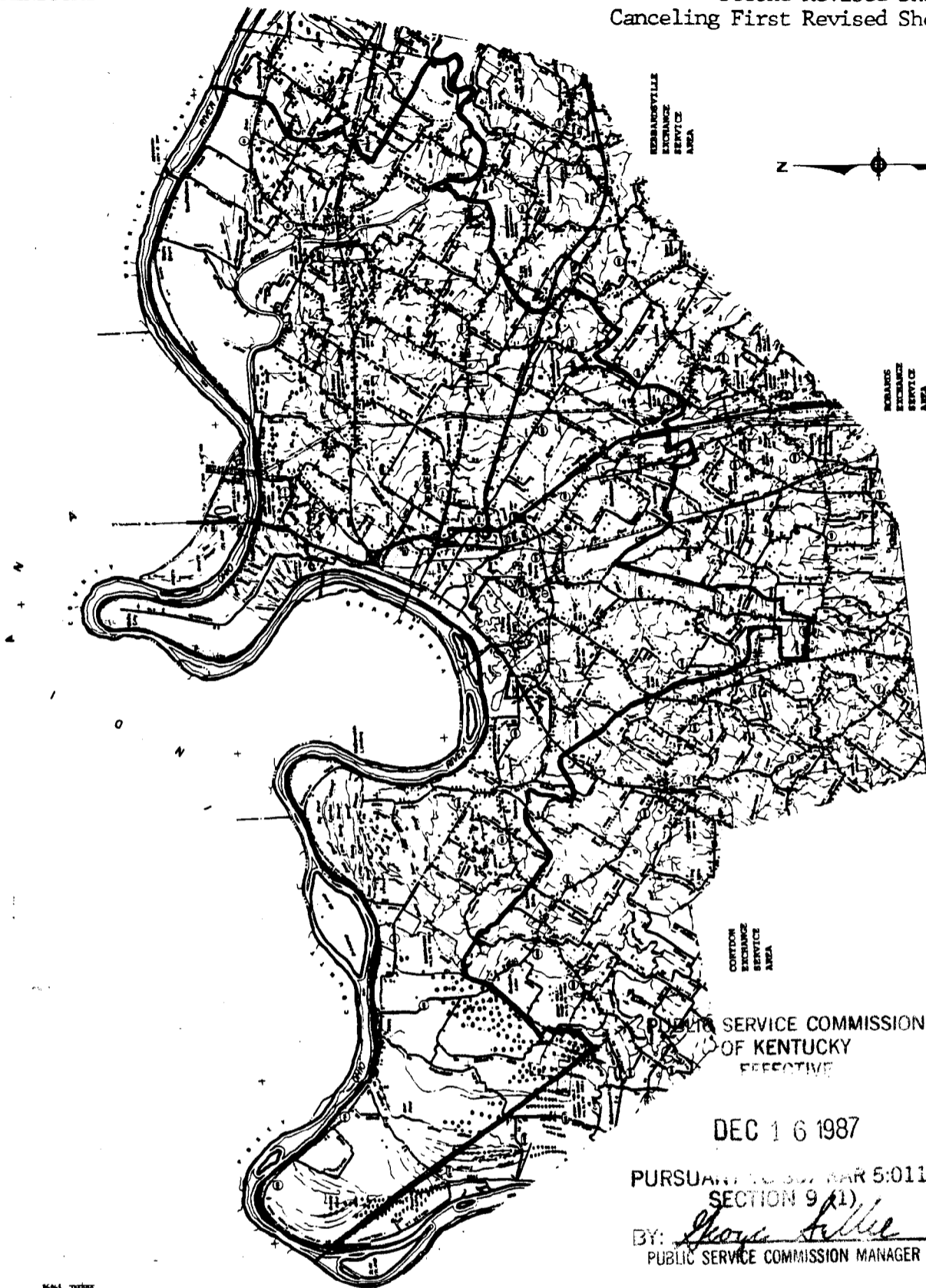
SOUTH CENTRAL BELL
TELEPHONE COMPANY

KENTUCKY

STANLEY
EXCHANGE
SERVICE
AREA

EXCHANGE SERVICE AREA MAP

HENDERSON
PSC KY. TARIFF 2A
Second Revised Sheet 1
Canceling First Revised Sheet 1




PUBLIC SERVICE COMMISSION
OF KENTUCKY
EFFECTIVE

DEC 16 1987

PURSUANT TO KY. STAT. § 5:011,
SECTION 9 (1)

BY: Sharon Little
PUBLIC SERVICE COMMISSION MANAGER



COUNTY LINE

EXCHANGE SERVICE AREA BOUNDARY

ISSUED November 16, 1987

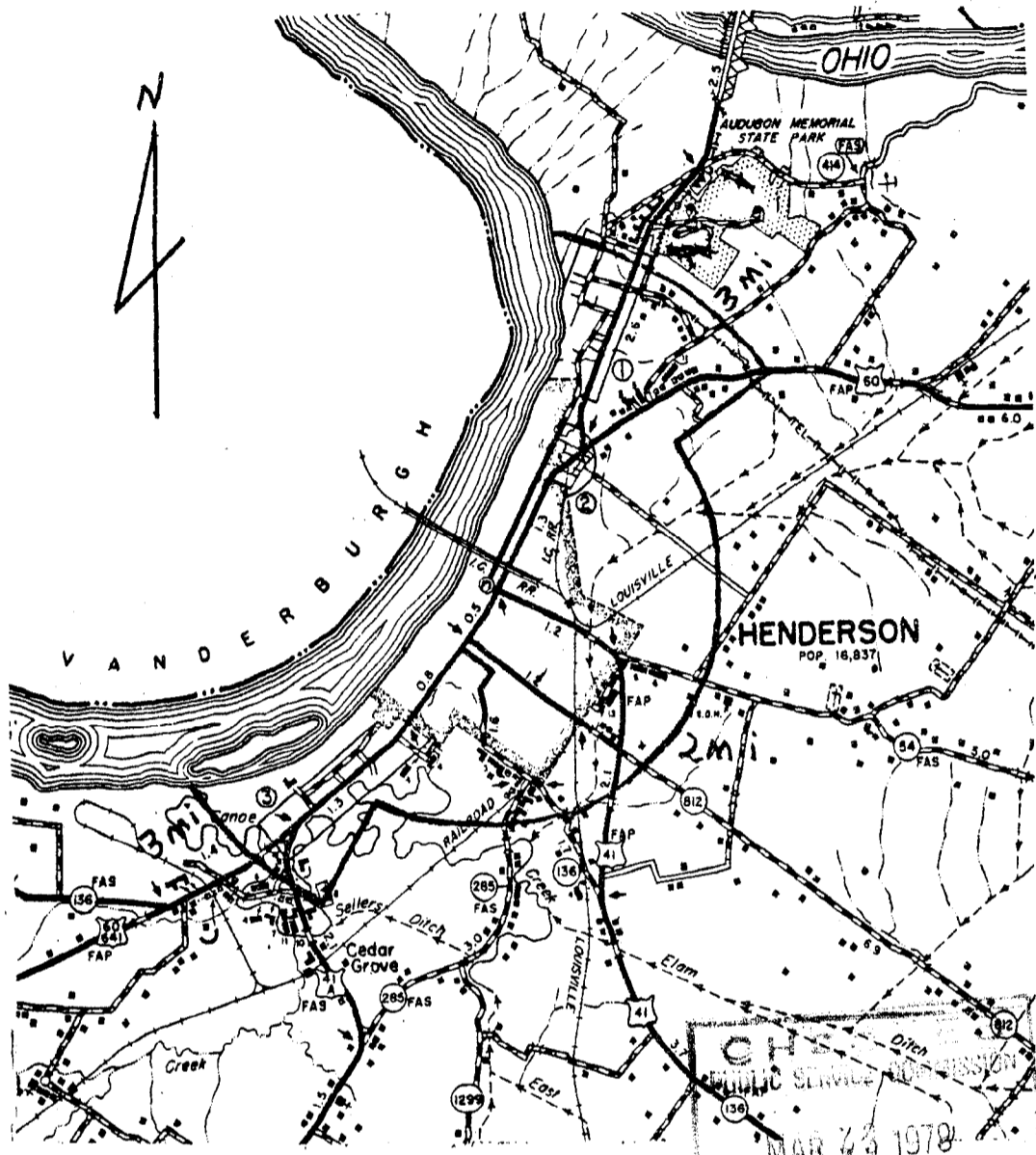
EFFECTIVE December 16, 1987

BY: S. S. DICKSON, VICE PRESIDENT
LOUISVILLE, KENTUCKY

SOUTH CENTRAL BELL
TELEPHONE COMPANY
KENTUCKY

HENDERSON
PSC KY. TARIFF 1B
First Revised Sheet 2
Canceling Original Sheet 3


BASE RATE AREA MAP



— BASE RATE AREA BOUNDARY

OFFICE OF PUBLIC SERVICE COMMISSION
MAR 23 1978
By: *JRB*
CANCELLING DIVISION

SCALE



ISSUED March 7, 1978

EFFECTIVE April 7, 1978

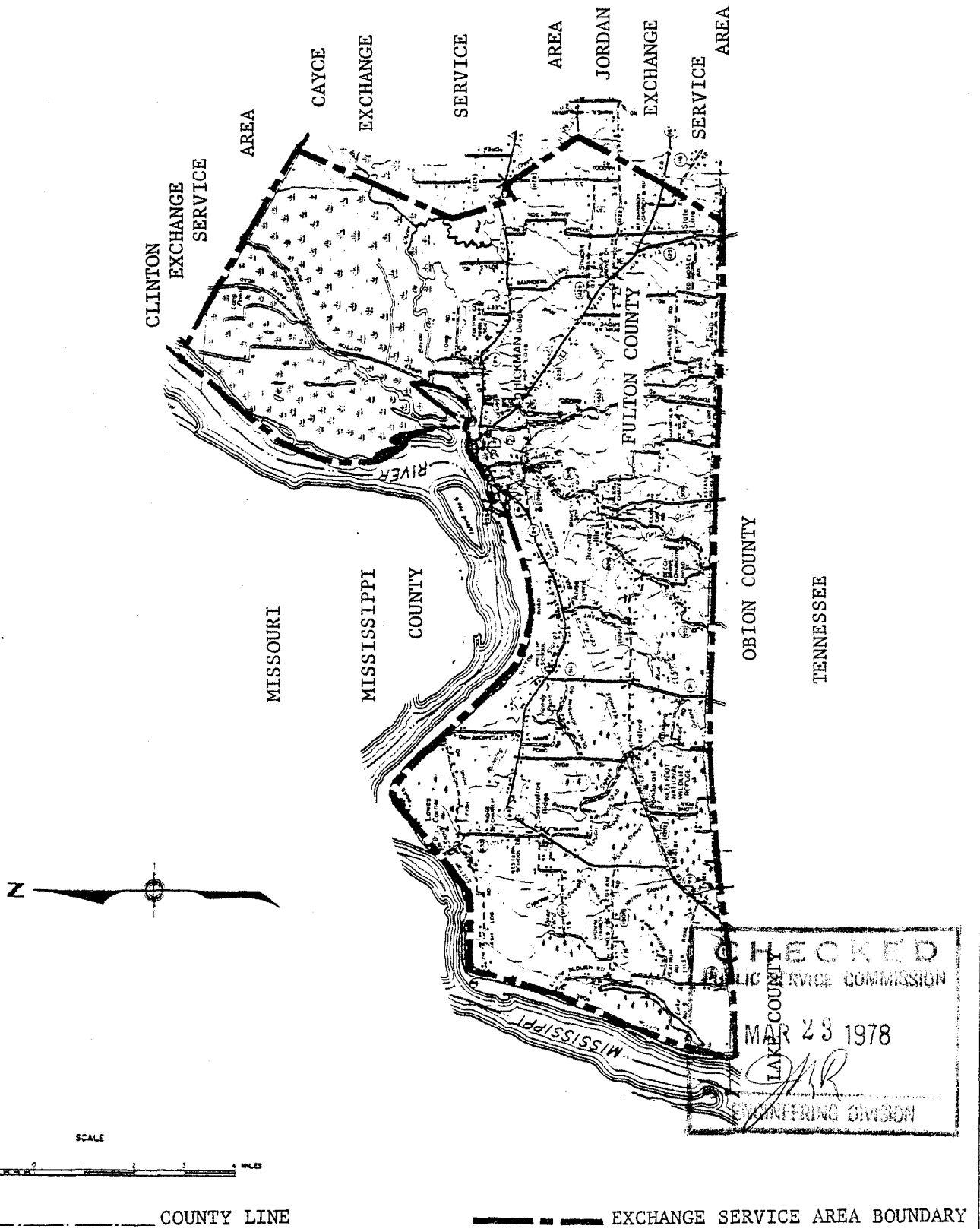
Art Deane

Vice President, Louisville, Kentucky

SOUTH CENTRAL BELL
TELEPHONE COMPANY
KENTUCKY

EXCHANGE SERVICE AREA MAP

HICKMAN
PSC KY. TARIFF 1B
Original Sheet 1
Canceling Original Sheet 2



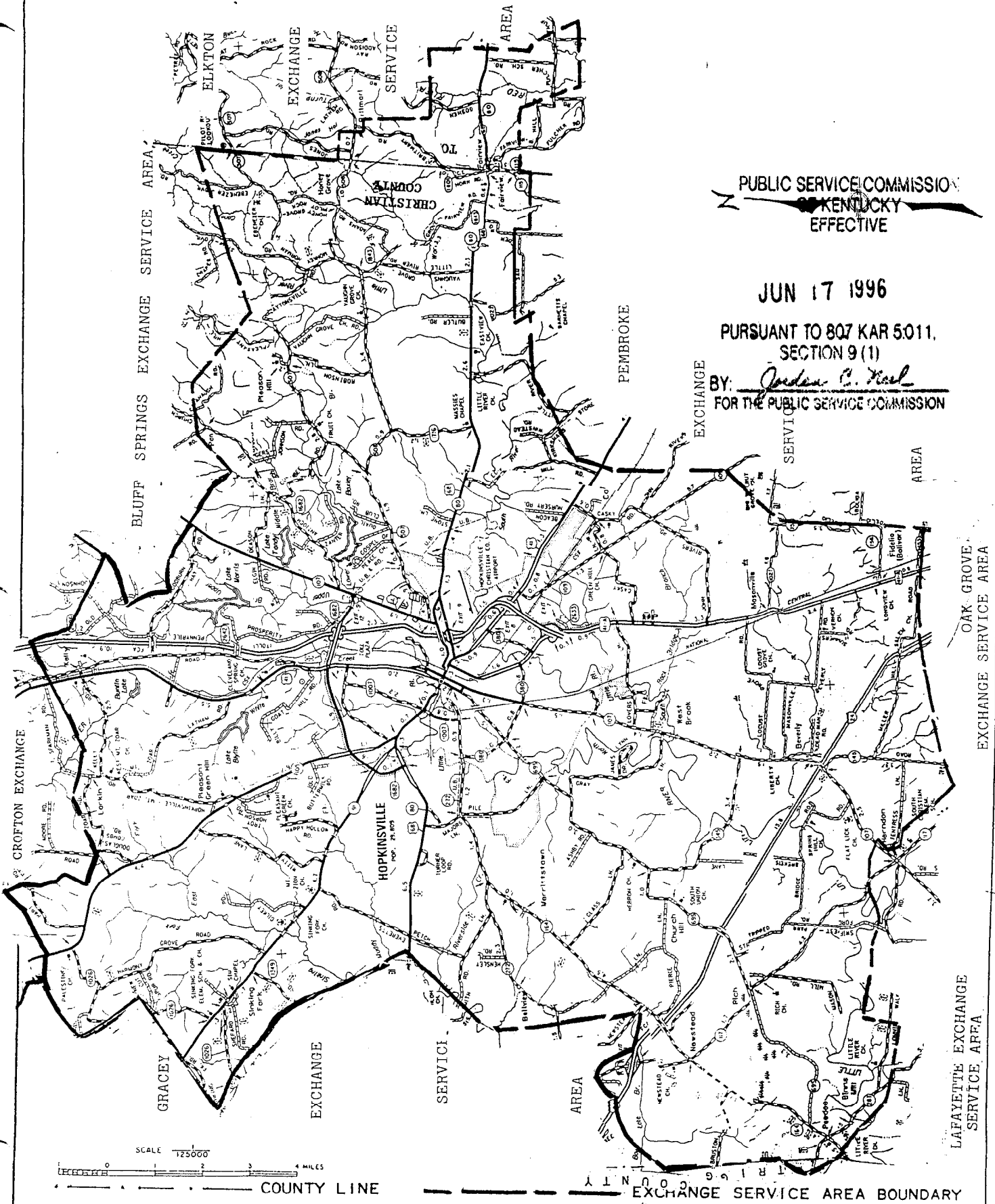
CHECKED
PUBLIC SERVICE COMMISSION
MAR 23 1978
LAWRENCE
ENGINEERING DIVISION

Issued: March 7, 1978

Effective: April 7, 1978

Art D...

Vice President, Louisville, Kentucky



PUBLIC SERVICE COMMISSION
KENTUCKY
EFFECTIVE

JUN 17 1996

PURSUANT TO 807 KAR 5.011,
SECTION 9 (1)

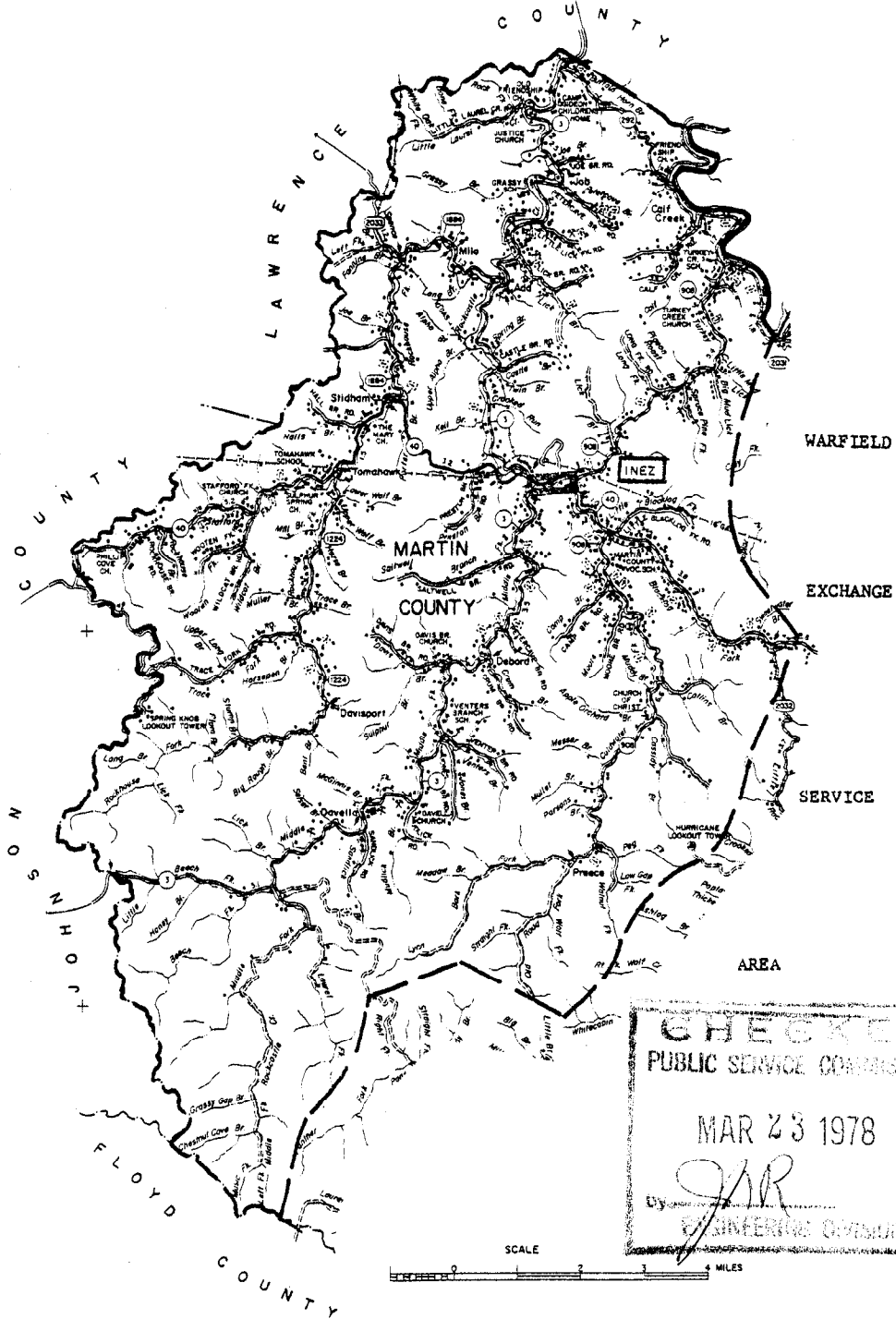
BY: Jordan C. Neal
FOR THE PUBLIC SERVICE COMMISSION

ISSUED May 17, 1996

EFFECTIVE June 17, 1996

BY: E. C. Roberts, Jr., Pres., BELLSOUTH-Kentucky
Louisville, Kentucky

EXCHANGE SERVICE AREA MAP



CHECKED
PUBLIC SERVICE COMMISSION
MAR 23 1978
By *JAR*
ENGINEERING DIVISION

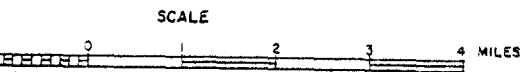
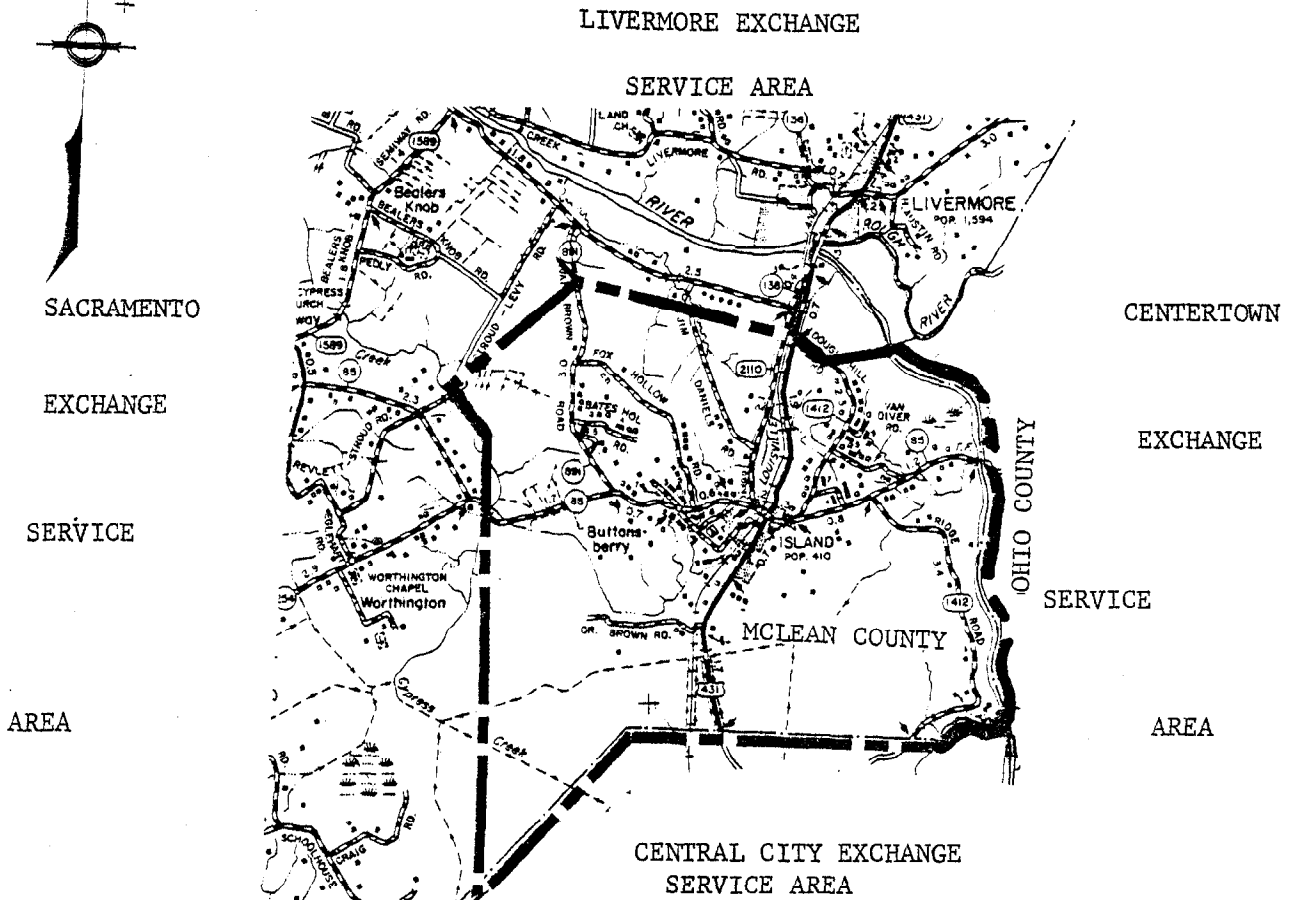
----- COUNTY LINE ----- EXCHANGE SERVICE AREA BOUNDARY

ISSUED March 7, 1978

EFFECTIVE April 7, 1978

AA D... F

Vice President, Louisville, Kentucky



CHECKED
PUBLIC SERVICE COMMISSION
MAR 28 1978
BY *JAB*
ENGINEERING DIVISION

----- COUNTY LINE - - - - - EXCHANGE SERVICE AREA BOUNDARY

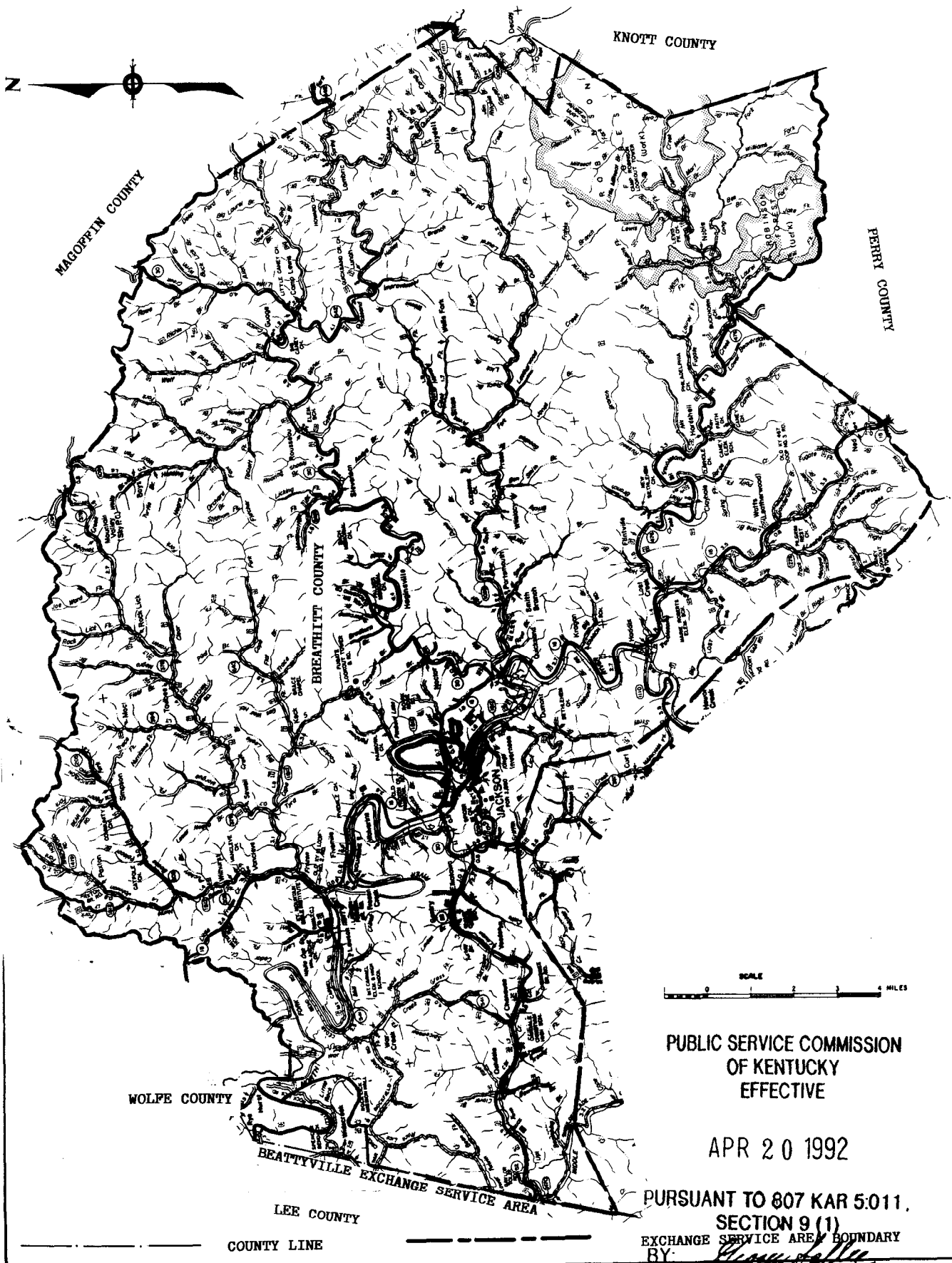
ISSUED March 7, 1978

EFFECTIVE April 7, 1978

Art Deane

Vice President, Louisville, Kentucky

EXCHANGE SERVICE AREA MAP



SCALE
0 1 2 3 4 MILES

PUBLIC SERVICE COMMISSION
OF KENTUCKY
EFFECTIVE

APR 20 1992

PURSUANT TO 807 KAR 5:011,
SECTION 9 (1)
EXCHANGE SERVICE AREA BOUNDARY
BY: *[Signature]*

ISSUED March 20, 1992

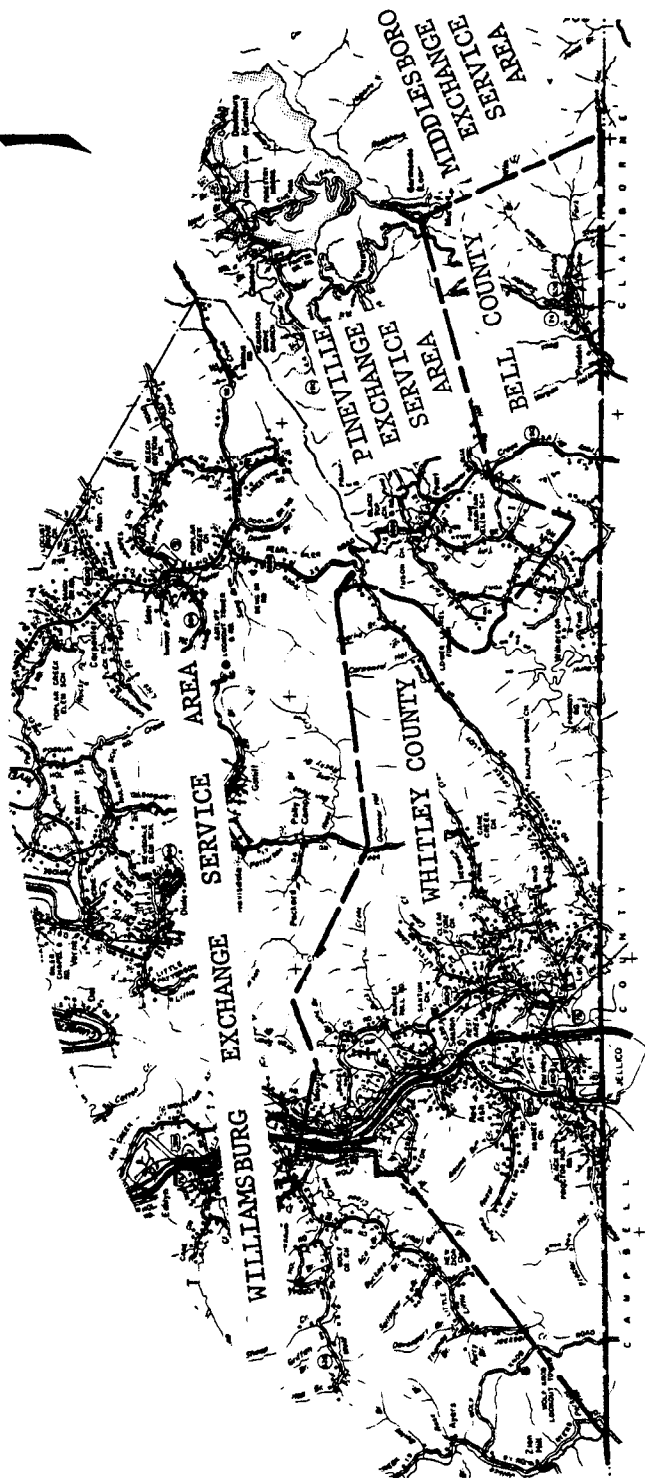
EFFECTIVE PUBLIC SERVICE COMMISSION MANAGER

M. H. Greene, President - Ky. Div.
Louisville, Kentucky

SOUTH CENTRAL BELL
TELEPHONE COMPANY
KENTUCKY

EXCHANGE SERVICE AREA MAP

JELICO
PSC KY TARIFF 2A
Second Revised Sheet 1
Cancels First Revised Sheet 1



PUBLIC SERVICE COMMISSION
OF KENTUCKY
EFFECTIVE

FEB 22 1993

PURSUANT TO 807 KAR 011,
SECTION 9 (1)

BY: *[Signature]*
PUBLIC SERVICE COMMISSION

----- COUNTY LINE

----- EXCHANGE SERVICE AREA BOUNDARY

ISSUED January 22, 1993

EFFECTIVE February 22, 1993

BY: M. H. Greene, President - Ky. Div.
Louisville, Kentucky

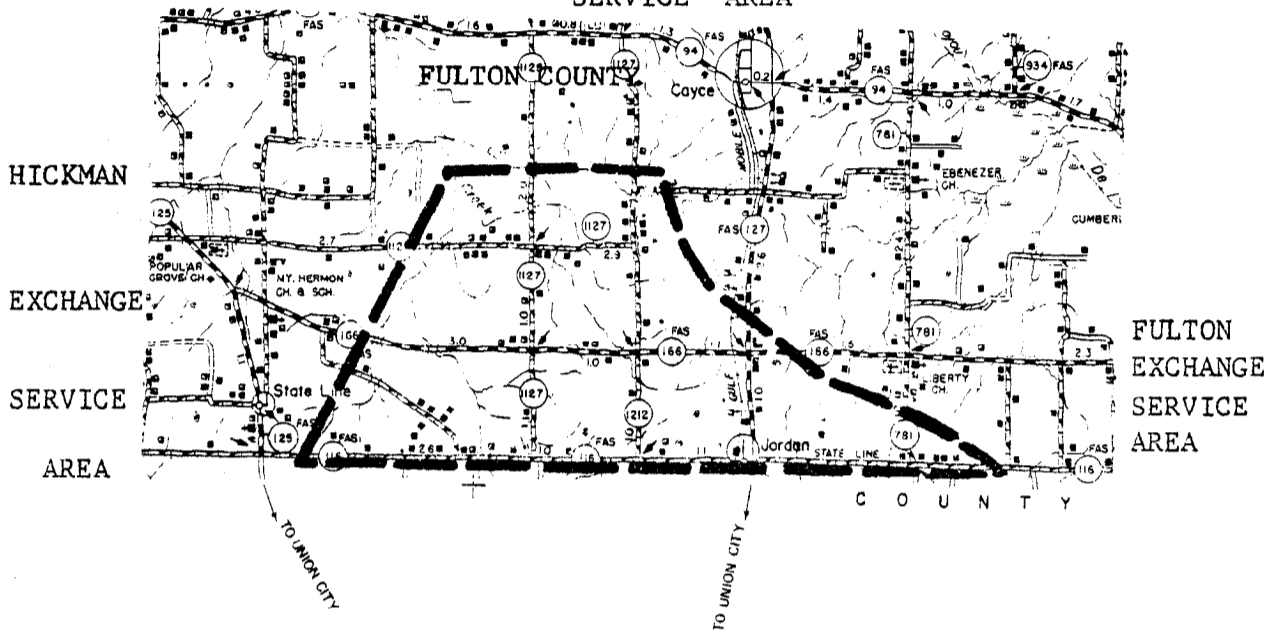
SOUTH CENTRAL BELL
TELEPHONE COMPANY
KENTUCKY

EXCHANGE SERVICE AREA MAP


JORDAN
PSC KY. TARIFF 1B
Original Sheet 1
Canceling Original Sheet 2



CAYCE EXCHANGE
SERVICE AREA



CHECKED
PUBLIC SERVICE COMMISSION
MAR 23 1978
By *JMR*
ENGINEERING DIVISION



----- COUNTY LINE - - - - - EXCHANGE SERVICE AREA BOUNDARY

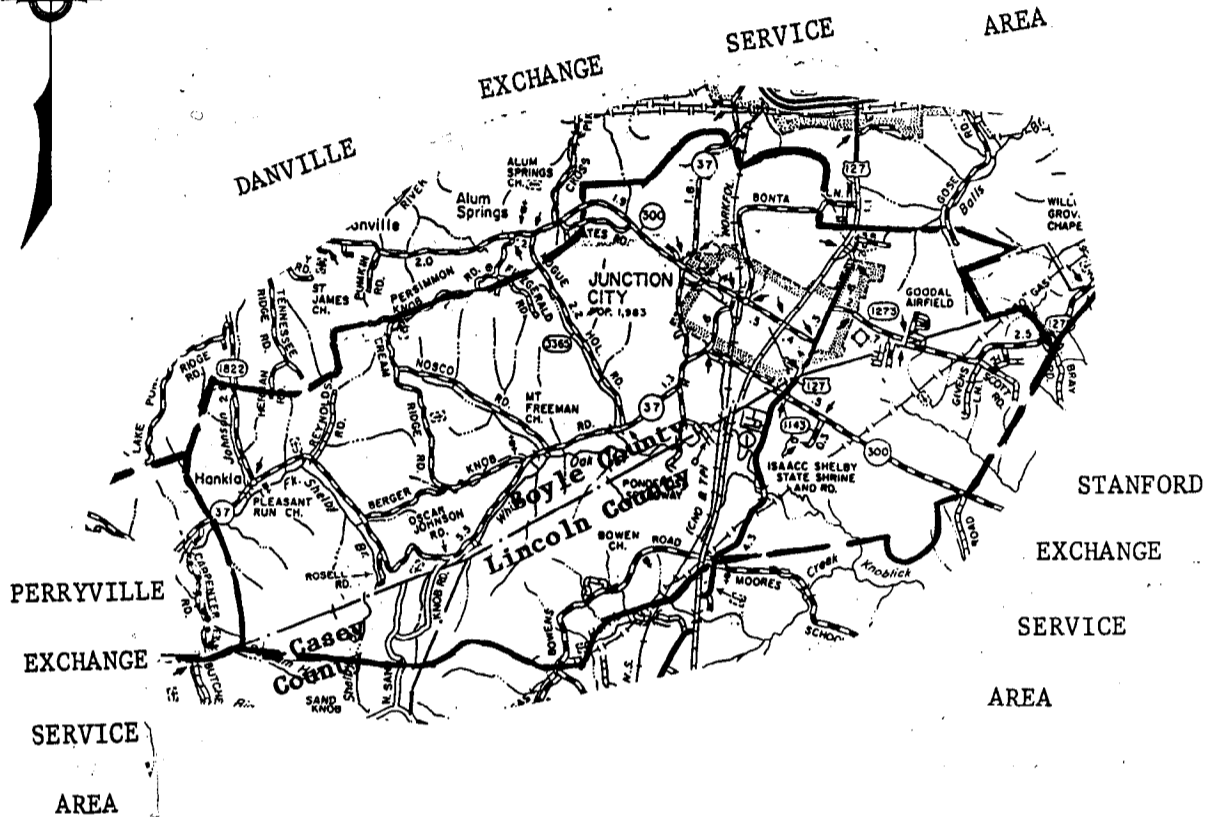
ISSUED March 7, 1978 EFFECTIVE April 7, 1978

Art Deane VICE PRESIDENT
LOUISVILLE, KENTUCKY

SOUTH CENTRAL BELL
TELEPHONE COMPANY
KENTUCKY

EXCHANGE SERVICE AREA MAP

JUNCTION CITY
PSC KY. TARIFF 2A
4th Revised Sheet 1
Cancels 3rd Revised Sheet 1



PUBLIC SERVICE COMMISSION
OF KENTUCKY
EFFECTIVE

DEC 10 1993

PURSUANT TO 807 KAR 5.011,
SECTION 9 (1)

BY: *[Signature]*
PUBLIC SERVICE COMMISSION MANAGER

ISSUED November 10, 1993

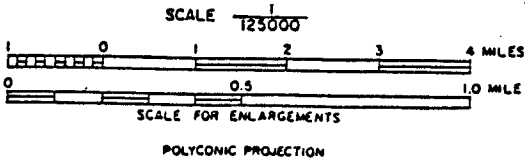
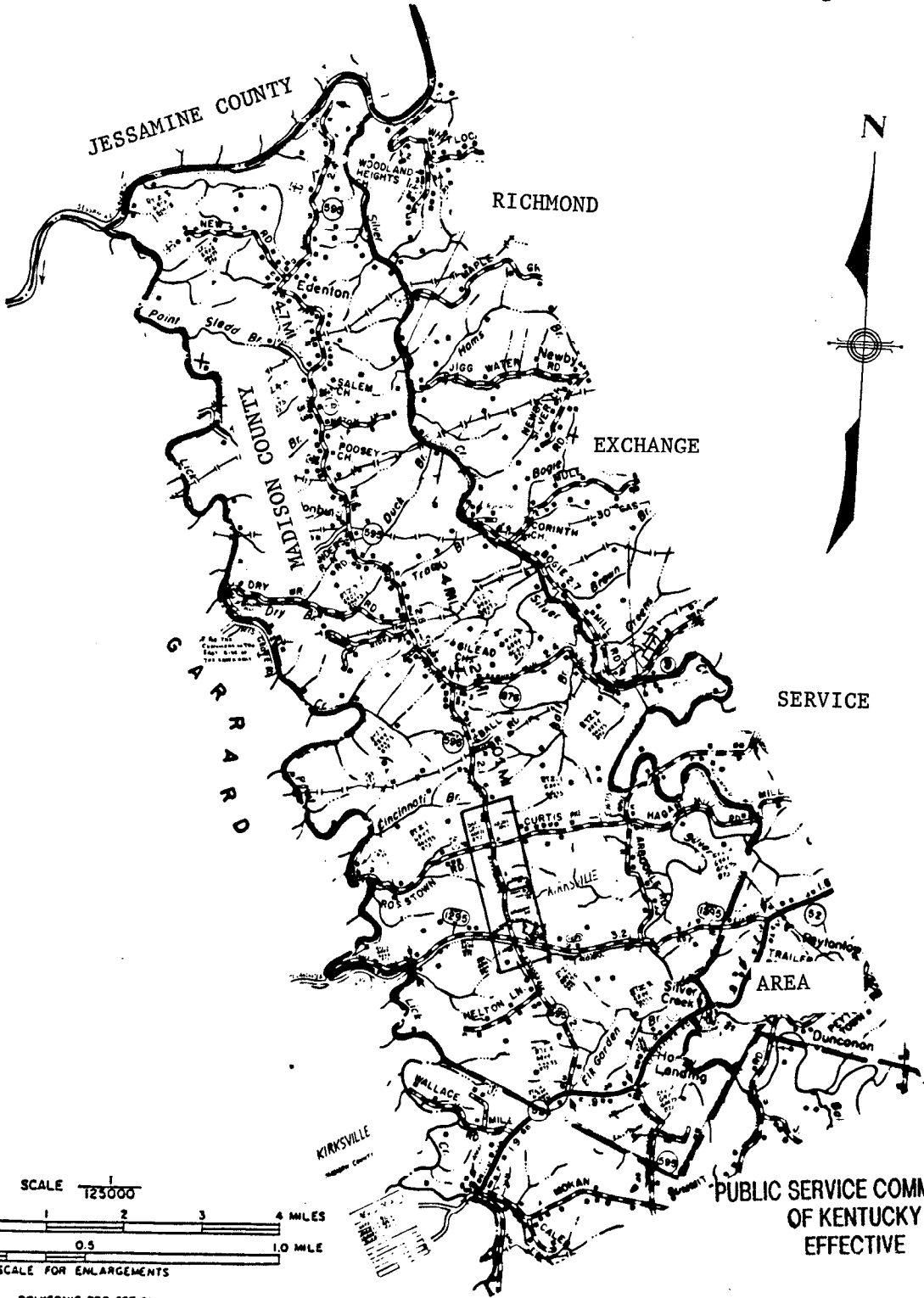
EFFECTIVE December 10, 1993

BY: M. H. Greene, President - Ky. Div.
Louisville, Kentucky

SOUTH CENTRAL BELL
TELEPHONE COMPANY
KENTUCKY

KIRKSVILLE
PSC KY. TARIFF 2A
First Revised Sheet 1
Cancels Original Sheet 1

EXCHANGE SERVICE AREA MAP



--- COUNTY LINE ——— EXCHANGE SERVICE AREA BOUNDARY

JAN 13 1991

ISSUED December 11, 1991

EFFECTIVE January 13, 1991

PURSUANT TO 807 KAR 5.011, SECTION 9 (1)

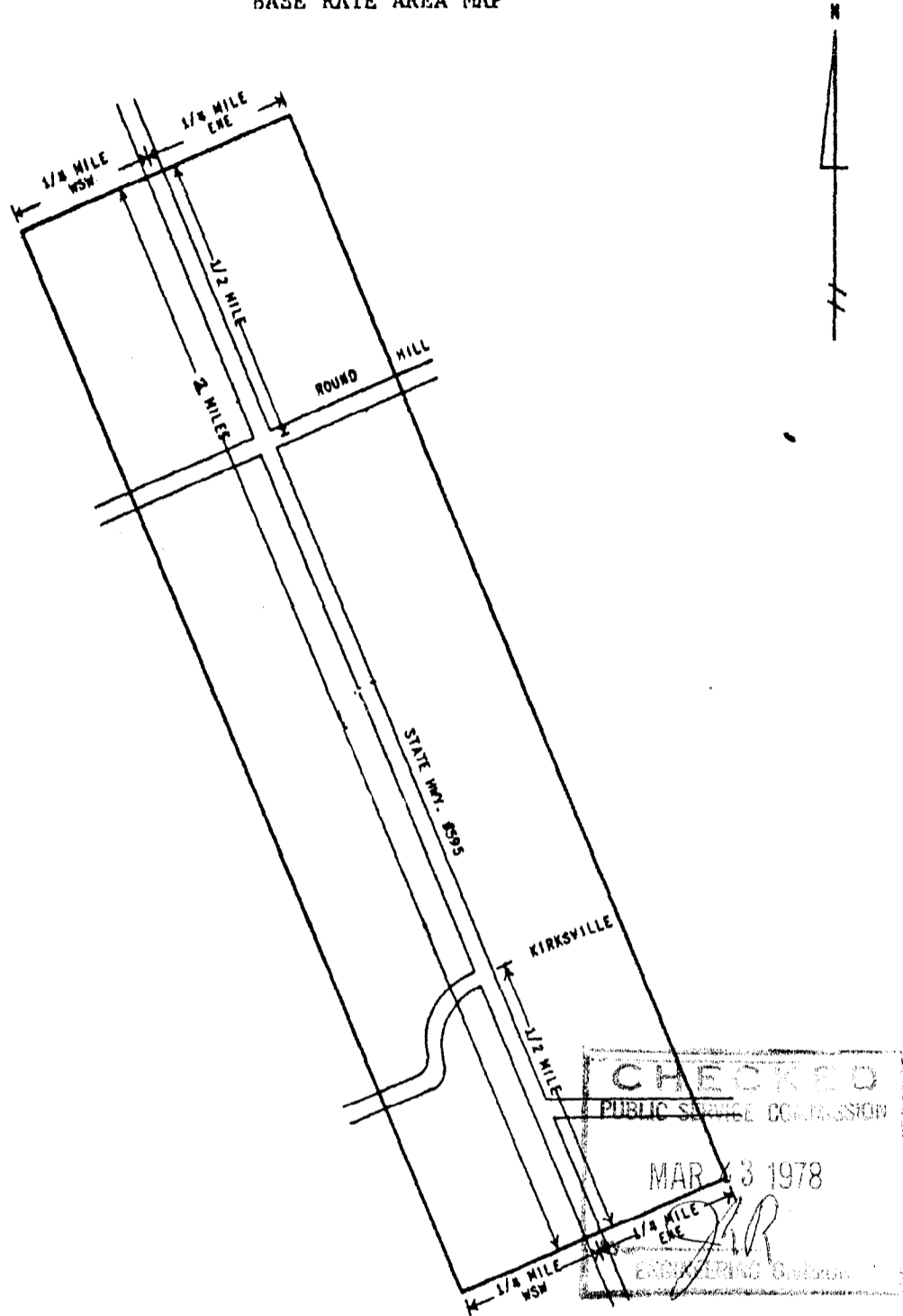
M. H. Greene, President - Ky. Div.
Louisville, Kentucky

BY: *[Signature]*
PUBLIC SERVICE COMMISSION MANAGER

SOUTH CENTRAL BELL
TELEPHONE COMPANY
KENTUCKY

KIRKSVILLE
PSC KY. TARIFF 1B
First Revised Sheet 2
Canceling Original Sheet 3

BASE RATE AREA MAP



— BASE RATE AREA BOUNDARY

ISSUED March 7, 1978

EFFECTIVE April 7, 1978

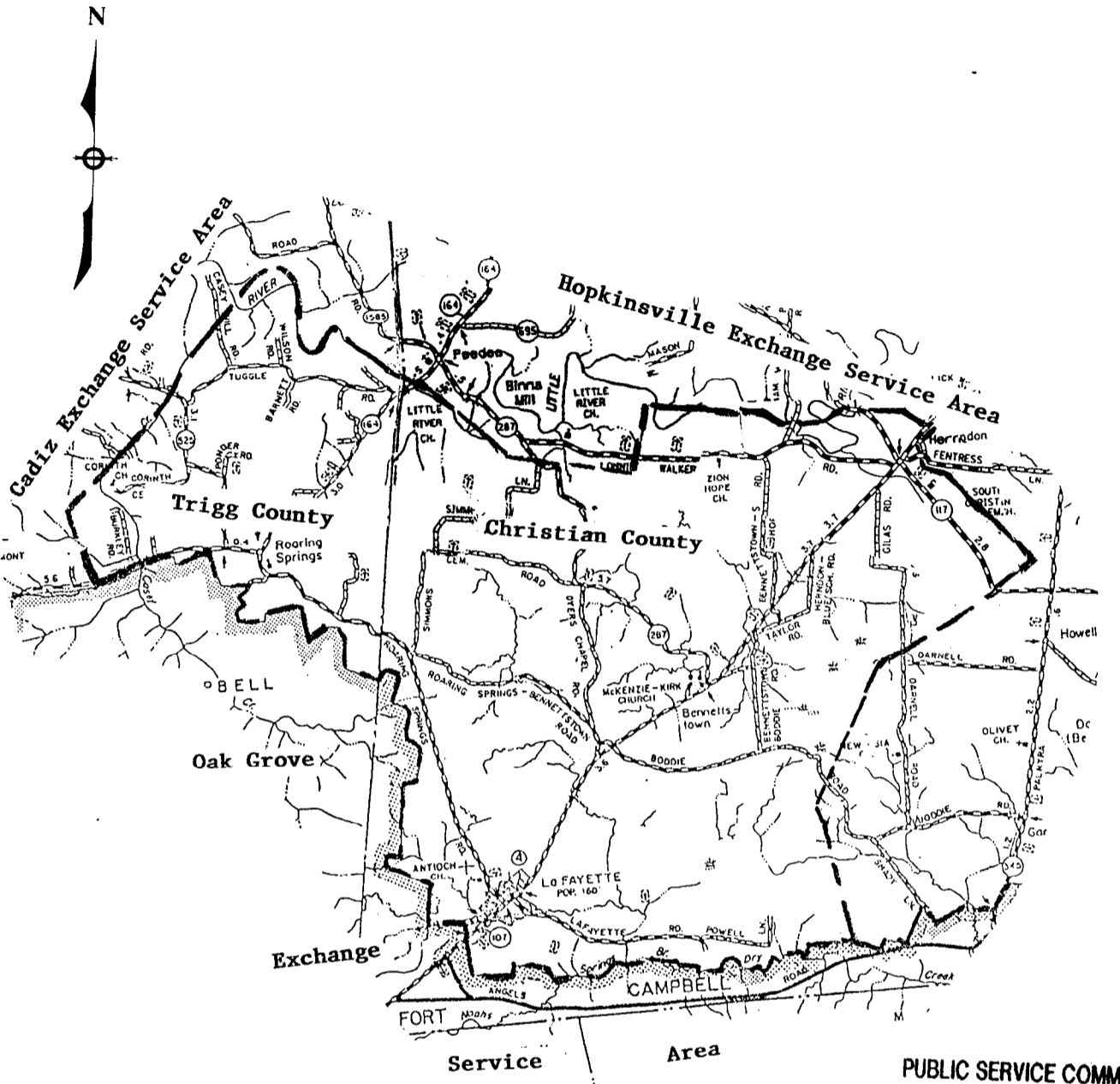
Art D... &

Vice President, Louisville, Kentucky

SOUTH CENTRAL BELL
TELEPHONE COMPANY
KENTUCKY

EXCHANGE SERVICE AREA MAP

LAFAYETTE
PSC KY TARIFF 2A
5th Revised Sheet 1
Cancels 4th Revised Sheet 1



SCALE 0 1 2 3 4 MILES
Stewart County, TN

PUBLIC SERVICE COMMISSION
OF KENTUCKY
EFFECTIVE

DEC 30 1993

----- COUNTY LINE ----- - - - - - EXCHANGE SERVICE AREA BOUNDARY SECTION 9 (1)

ISSUED November 30, 1993

EFFECTIVE December 30, 1993
BY: *Glenn Miller*
PUBLIC SERVICE COMMISSION MANAGER

BY: M. H. Greene, President - Ky. Div.
Louisville, Kentucky

SOUTH CENTRAL BELL
TELEPHONE COMPANY
KENTUCKY

EXCHANGE SERVICE AREA

LAGRANGE
PSC KY. TARIFF 2A
3rd Revised Sheet 1
Cancels 2nd Revised Sheet 1



PUBLIC SERVICE COMMISSION
OF KENTUCKY
EFFECTIVE

MAR 11 1991

PURSUANT TO 807 KAR 5:011
SECTION 9 (1)

BY: *[Signature]*
PUBLIC SERVICE COMMISSION MANAGER



ISSUED March 11, 1991

EFFECTIVE April 11, 1991

S. S. Dickson Vice President
Louisville, Kentucky

SOUTH CENTRAL BELL
TELEPHONE COMPANY
KENTUCKY

BASE RATE AREA MAP

LAGRANGE
PSC KY. TARIFF 1B
First Revised Sheet 2
Canceling Original Sheet 3



SCALE

CHECKED
PUBLIC SERVICE COMMISSION
MARCH 1978
ENGINEERING DIVISION

BASE RATE AREA BOUNDARY

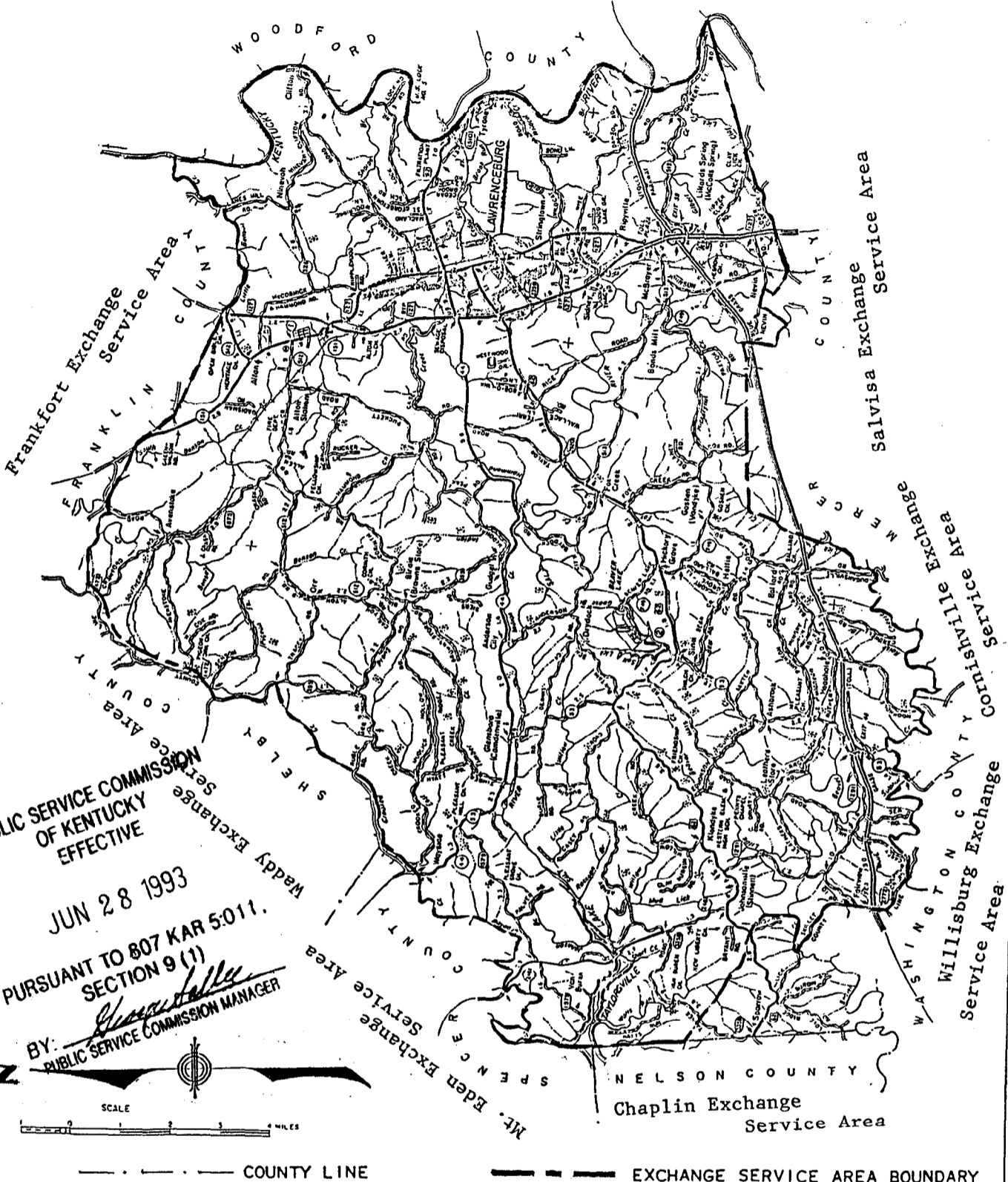
ISSUED March 7, 1978

EFFECTIVE April 7, 1978

W. D. ... Vice President, Louisville, Kentucky

EXCHANGE SERVICE AREA MAP

2nd Revised Sheet 1
Cancels 1st Revised Sheet 1



PUBLIC SERVICE COMMISSION
OF KENTUCKY
EFFECTIVE
JUN 28 1993
PURSUANT TO 807 KAR 5:011,
SECTION 9 (1)
BY: *[Signature]*
PUBLIC SERVICE COMMISSION MANAGER

ISSUED May 28, 1993

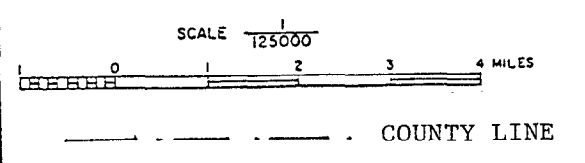
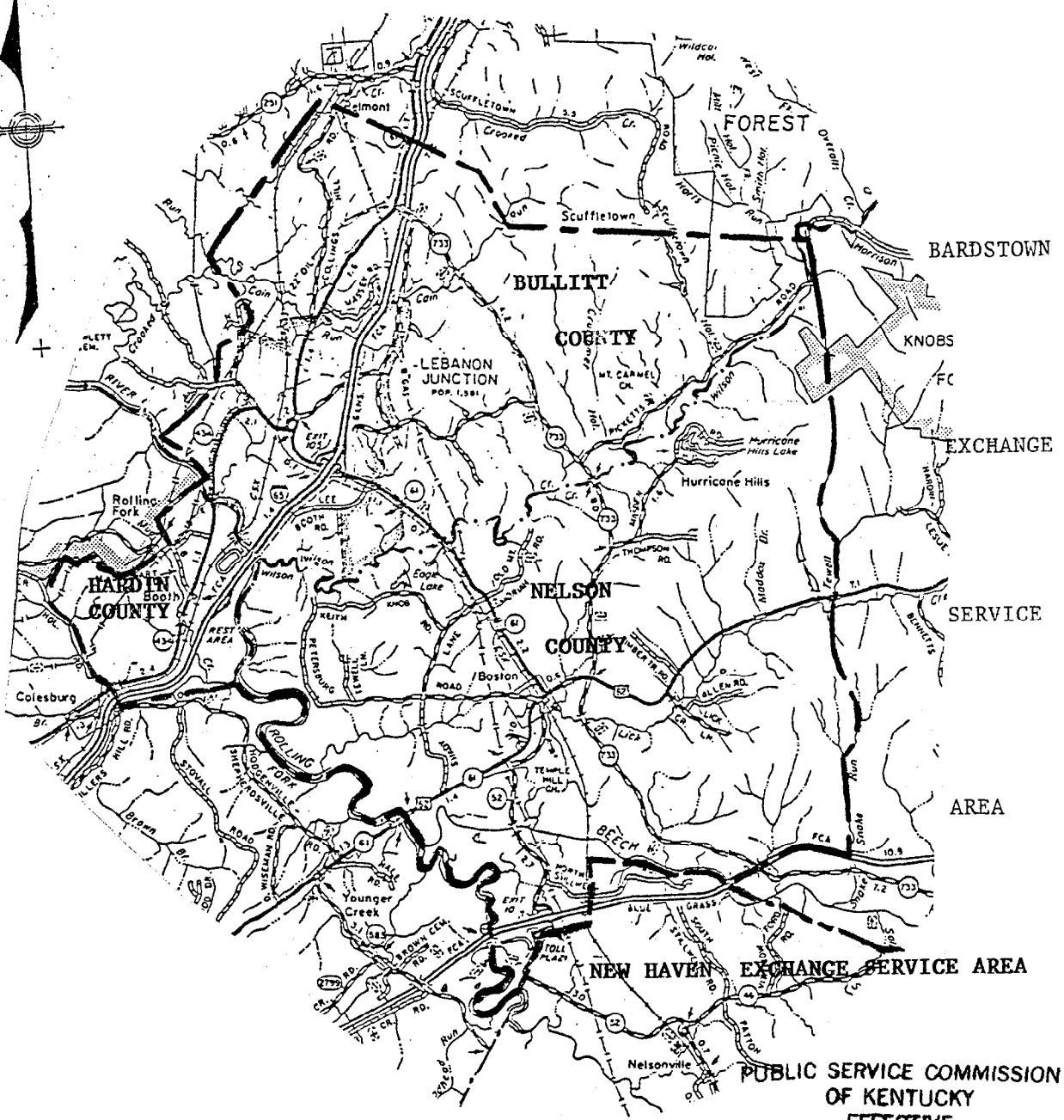
EFFECTIVE June 28, 1993

BY: M. H. Greene, President - KY. Div.
Louisville, Kentucky

SOUTH CENTRAL BELL
TELEPHONE COMPANY
KENTUCKY

EXCHANGE SERVICE AREA MAP

LEBANON JUNCTION
PSC KY TARIFF 2A
First Revised Sheet 1
Cancels Original Sheet 1



NOV 16 1990

PURSUANT TO 807 KAR 5.011,
SECTION 9 (1)

ISSUED October 16, 1990

EFFECTIVE BY: *Thomas L. Wood*
PUBLIC SERVICE COMMISSION MANAGER


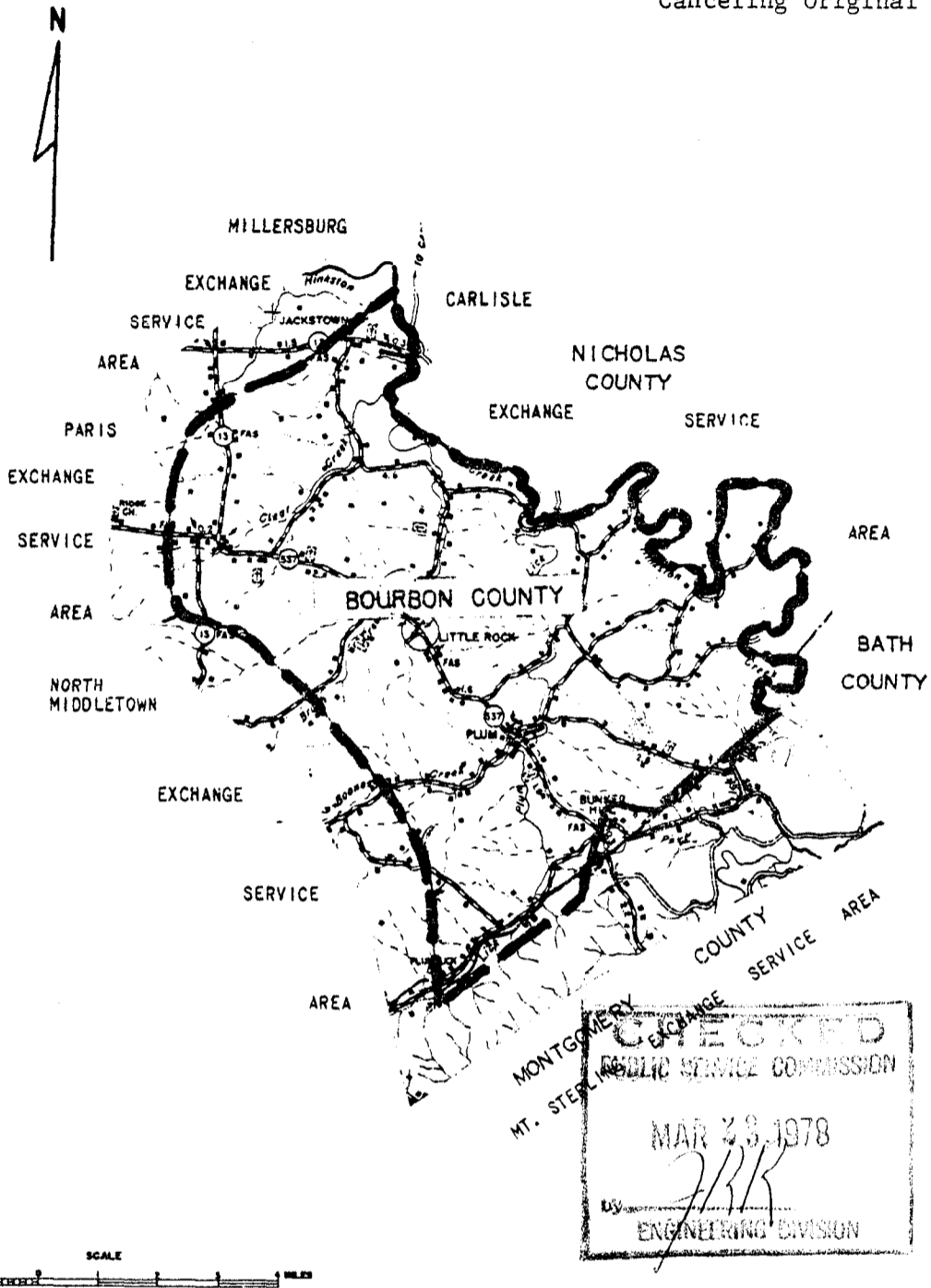
BY: S. S. Dickson, Vice President
Louisville, Kentucky

SOUTH CENTRAL BELL
TELEPHONE COMPANY
KENTUCKY

LITTLE ROCK
PSC KY. TARIFF 1B
ORIGINAL SHEET 1

EXCHANGE SERVICE AREA MAP

Canceling Original Sheet 2



----- County Line - - - - - Exchange Service Area Boundary

ISSUED March 7, 1978

EFFECTIVE April 7, 1978

Art Dalton

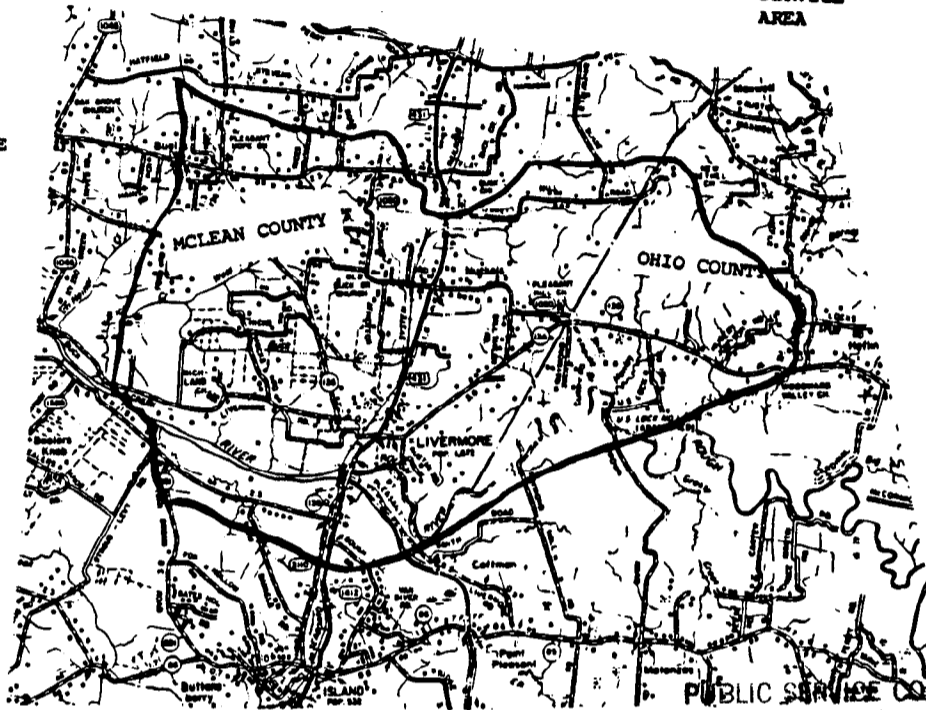
Vice President, Louisville, Kentucky



CALHOUN
EXCHANGE
SERVICE
AREA

UTICA
EXCHANGE
SERVICE
AREA

PLEASANT RIDGE
EXCHANGE
SERVICE
AREA



HARTFORD
EXCHANGE
SERVICE
AREA

ISLAND
EXCHANGE
SERVICE
AREA


CENTRAL CITY
EXCHANGE
SERVICE
AREA

PUBLIC SERVICE COMMISSION
OF KENTUCKY
EFFECTIVE

DEC 16 1987

PURSUANT TO PUBLIC SERVICE COMMISSION ORDER 5:011,
SECTION 9 (1)

BY: *Sharon L. Lister*
PUBLIC SERVICE COMMISSION MANAGER



————— COUNTY LINE
————— EXCHANGE SERVICE AREA BOUNDARY

ISSUED November 16, 1987

EFFECTIVE December 16, 1987

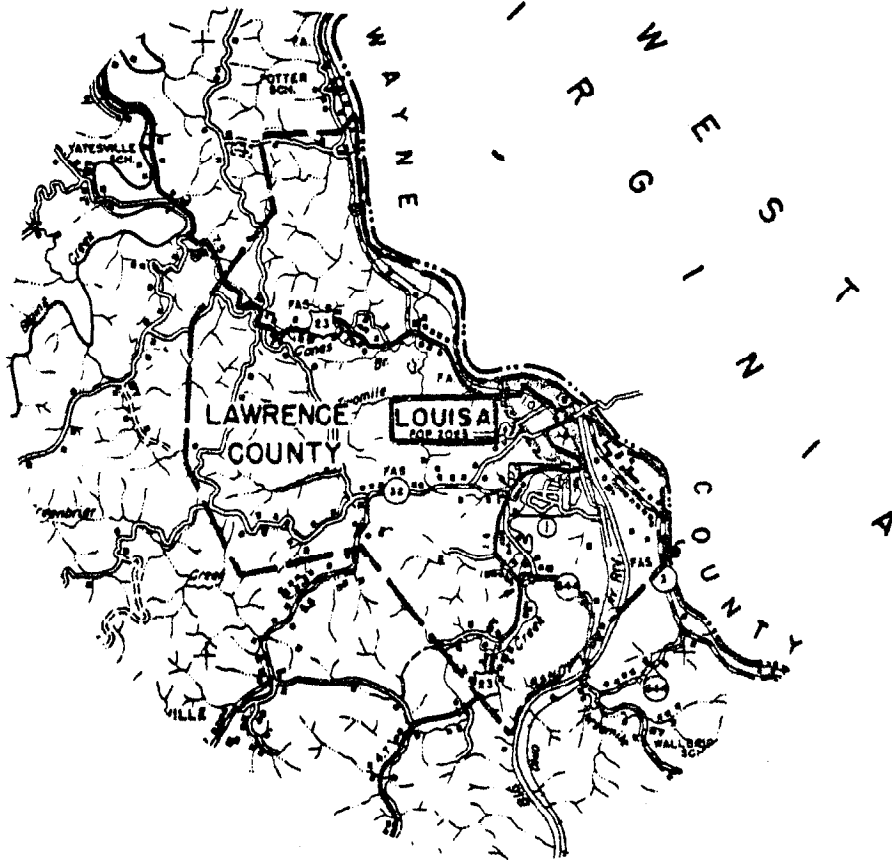
BY: S. S. DICKSON, VICE PRESIDENT
LOUISVILLE, KENTUCKY

SOUTH CENTRAL BELL
TELEPHONE COMPANY
KENTUCKY


EXCHANGE SERVICE AREA MAP

LOUISA
PSC KY. TARIFF 1B
Original Sheet 1
Canceling Original Sheet 2

N



SCALE



CHECKED
PUBLIC SERVICE COMMISSION
MAR 23 1978
BY *JAR*
SPREADING DIVISION

----- COUNTY LINE

----- EXCHANGE SERVICE AREA BOUNDARY

ISSUED March 7, 1978

EFFECTIVE April 7, 1978

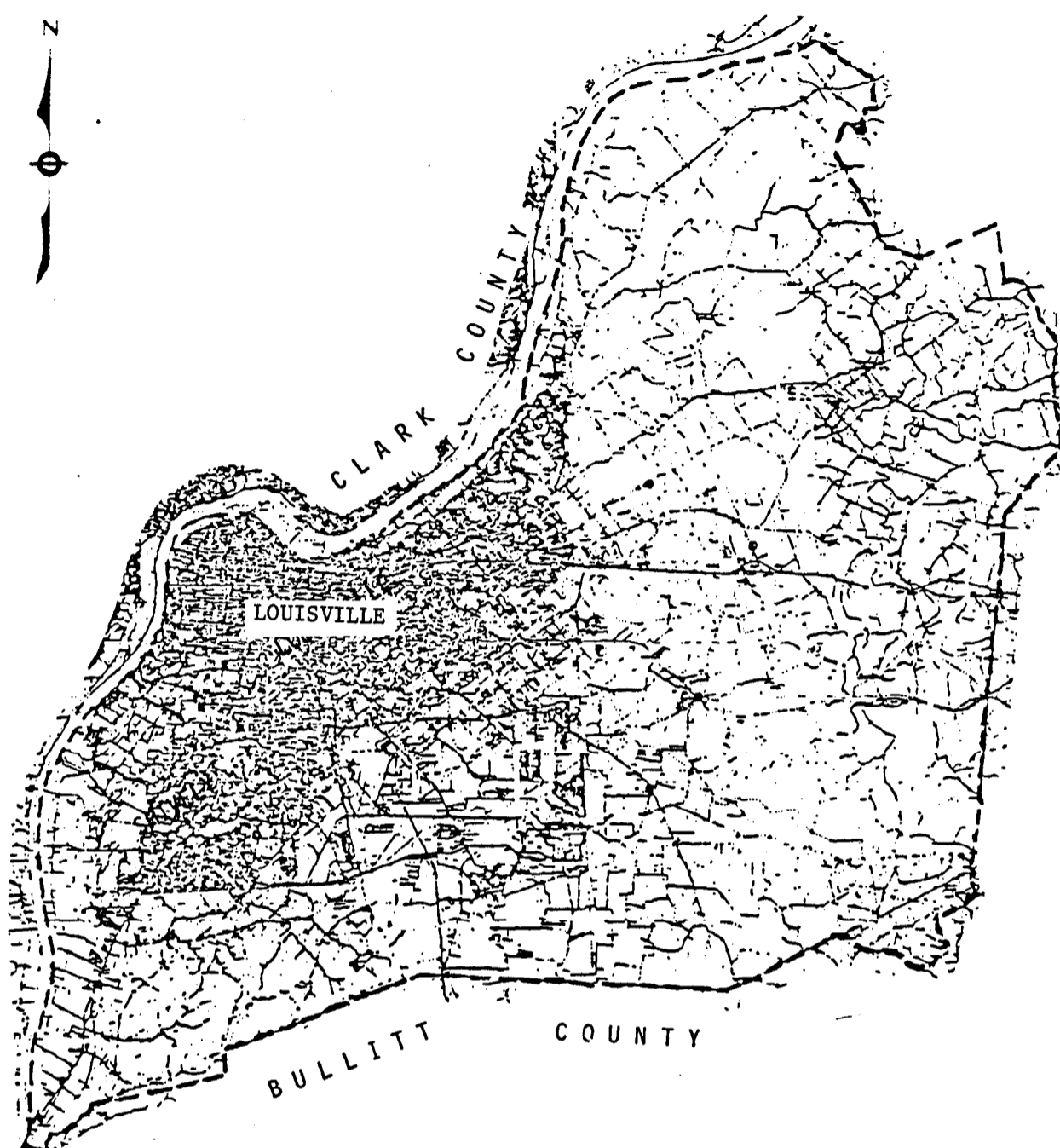
AA Deane

Vice President, Louisville, Kentucky

SOUTH CENTRAL BELL
TELEPHONE COMPANY
KENTUCKY

Exchange Service Area Map

LOUISVILLE
PSC KY TARIFF 2A
2nd Revised Sheet 1
Cancels 1st Revised Sheet 1



----- COUNTY LINE - - - - - EXCHANGE SERVICE AREA BOUNDARY

ISSUED November 11, 1991 EFFECTIVE December 11, 1991

BY: M. H. Greene, President - Ky. Div.
Louisville, Kentucky

PURSUANT TO 807 KAR 5:011
SECTION 9 (1)


BY: *Chapman Talley*
PUBLIC SERVICE COMMISSION MANAGER

SOUTH CENTRAL BELL
TELEPHONE COMPANY
KENTUCKY

CENTREX SERVICE MAP
FOR
UNIVERSITY OF LOUISVILLE
(SHELBY CAMPUS)

LOUISVILLE
PSC KY. TARIFF 1B
Second Revised Sheet 3
Canceling First Revised Sheet 3
Canceling First Revised Sheet 4
Canceling Second Revised Sheet 5
Canceling First Revised Sheet 6

- 1. ADMINISTRATION-CLASSROOM
- 2. LIBRARY
- 3. SCIENCE
- 4. FINE ARTS
- 5. CHAPEL AND AUDITORIUM
- 6. TOWER OF LIGHT
- 7. COLLEGE UNION
- 8. CAFETERIA
- 9. PHYSICAL EDUCATION
- 10. STUDENT RESIDENCES
- 11. FACULTY RESIDENCES
- 12. FUTURE CLASSROOMS
- 13. ENTRANCE TO SHELBYVILLE ROAD
- 14. PRESIDENT'S HOME
- 15. ENTRANCE TO WHIPPS MILL ROAD
- 16. MAINTENANCE



THE UNIVERSITY OF LOUISVILLE SHELBY CAMPUS
LOUISVILLE, KENTUCKY

CHECKED
Public Service Commission
JAN 25 1982
by *S. Redmond*
RATES AND TARIFFS


————— DORMITORY SERVICE FURNISHED IN ENCLOSED AREA

ISSUED December 28, 1981

EFFECTIVE January 28, 1982



M. F. Sermusheim Jr.

Vice President, Louisville, Kentucky



INDEX TO BUILDINGS

- 1—Alumni Memorial Chapel
- 2—Barnard Hall: future conference center
- 3—Boyce Centennial Library
- 4—Broadus Hall: recitals and conferences
- 5—Brown Cottages
- 6—Cafeteria, Post Office, Bookstore
- 7—Faculty Center
- 8—Foster Hall: faculty-staff housing
- 9—Fuller Hall: married housing
- 10—Gheens Lecture Hall
- 11—Heck Recital Hall
- 12—Judson Hall: married housing
- 13—Levering Gymnasium
- 14—Maintenance Buildings
- 15—Manly Hall: men's dormitory
- 16—Mullins Hall: women's dormitory
- 17—Norton Hall: offices and classrooms
- 18—President's Home
- 19—Rankin Hall: School of Church Music
- 20—Rice Hall: married housing
- 21—Sampey Hall: student center, barber shop, and men's dormitory
- 22—Samuels Missionary Apartments
- 23—Whitsitt Hall: men's dormitory
- 24—Williams Hall: men's dormitory
- 25—Woman's Missionary Union Hall



————— DORMITORY MAIN STATIONS FURNISHED IN ENCLOSED AREA

ISSUED March 7, 1978

EFFECTIVE April 7, 1978

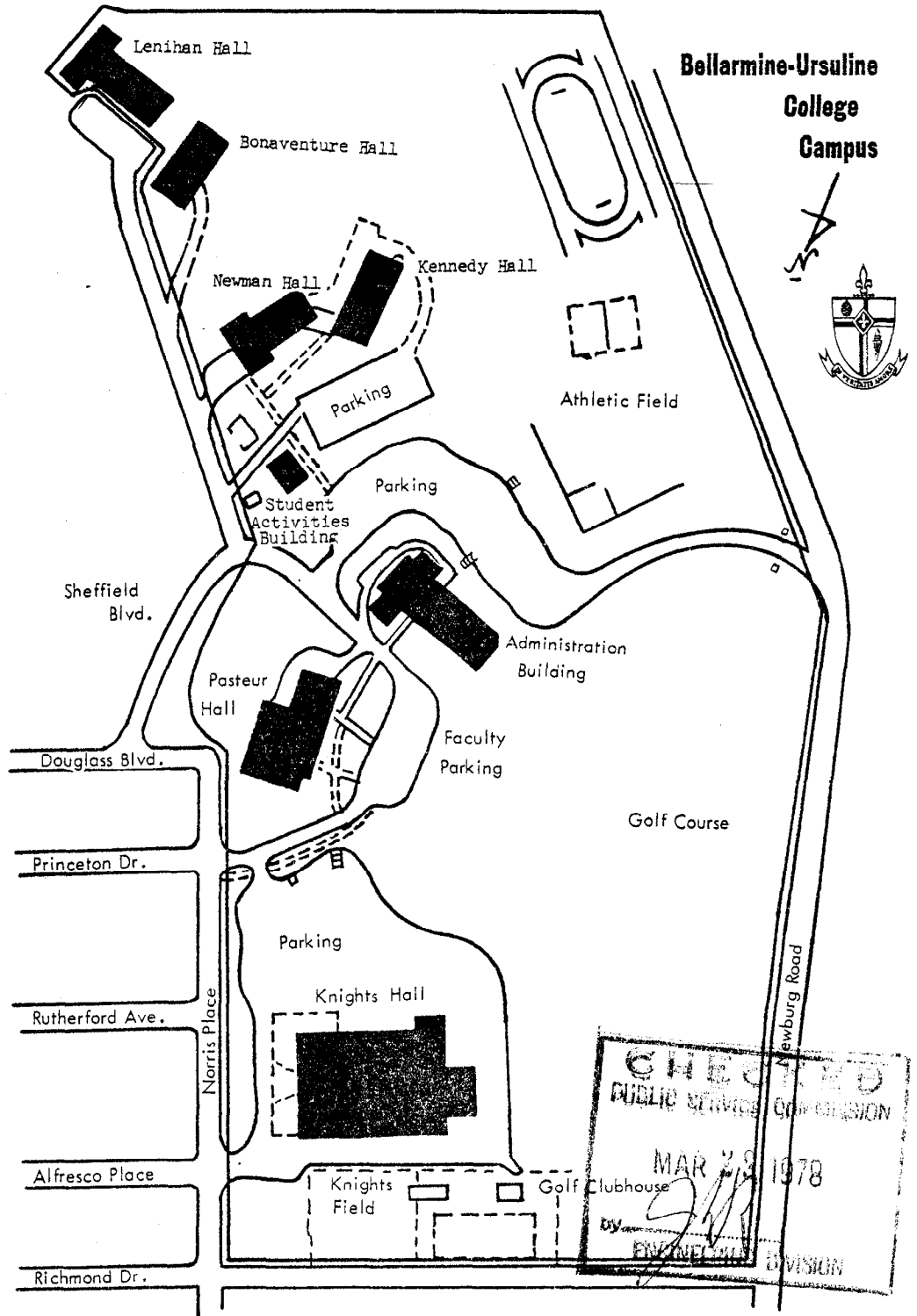
Art D... &

Vice President, Louisville, Kentucky

SOUTH CENTRAL BELL
TELEPHONE COMPANY
KENTUCKY

CENTREX SERVICE MAP
FOR
BELLARMINE - URSULINE COLLEGE

LOUISVILLE
PSC KY. TARIFF 1B
Second Revised Sheet 5
Canceling Original Sheet 7



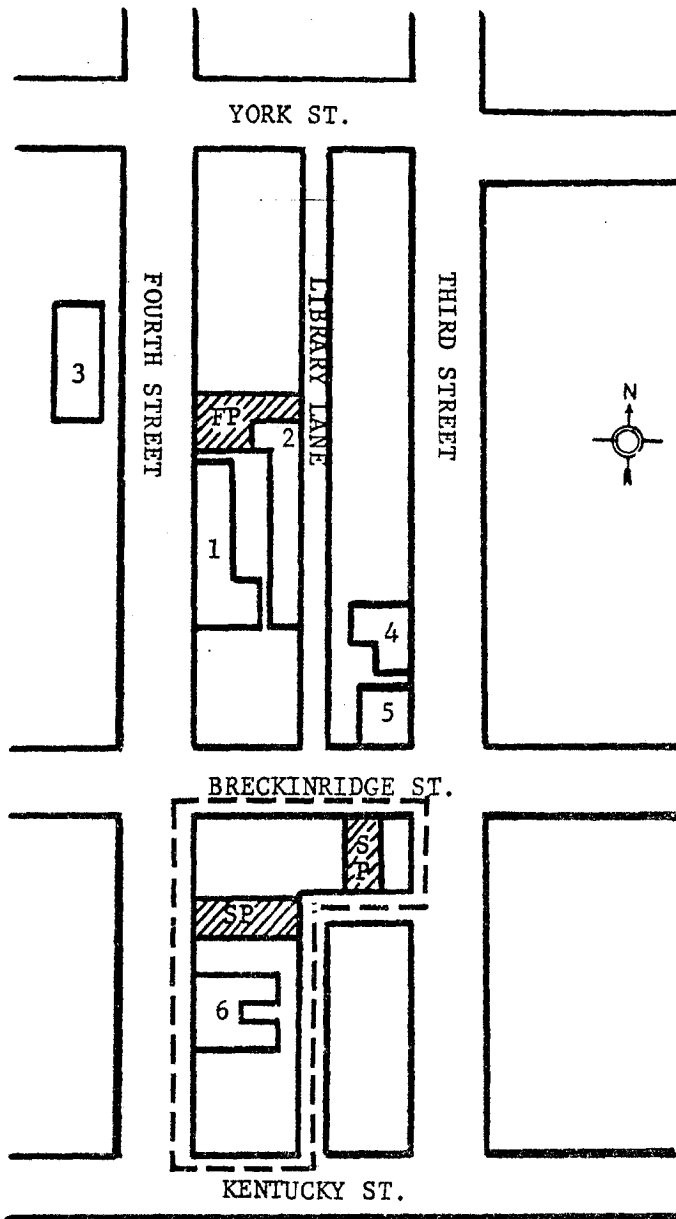
————— DORMITORY MAIN STATIONS FURNISHED IN ENCLOSED AREA

ISSUED March 7, 1978

EFFECTIVE April 7, 1978


A. J. D... T

Vice President, Louisville, Kentucky



- | | |
|---------------------------------|-------------------------------------|
| 1. Administration Building | 5. Teilhard Hall (Science Building) |
| 2. Art Department & Marian Room | 6. Morrison Hall (Dormitory) |
| 3. Student Center Building | FP Faculty Parking |
| 4. Library Building | SP Student Parking |

----- Dormitory Main Stations Furnished in Enclosed Area



ISSUED: March 7, 1978

EFFECTIVE: April 7, 1978

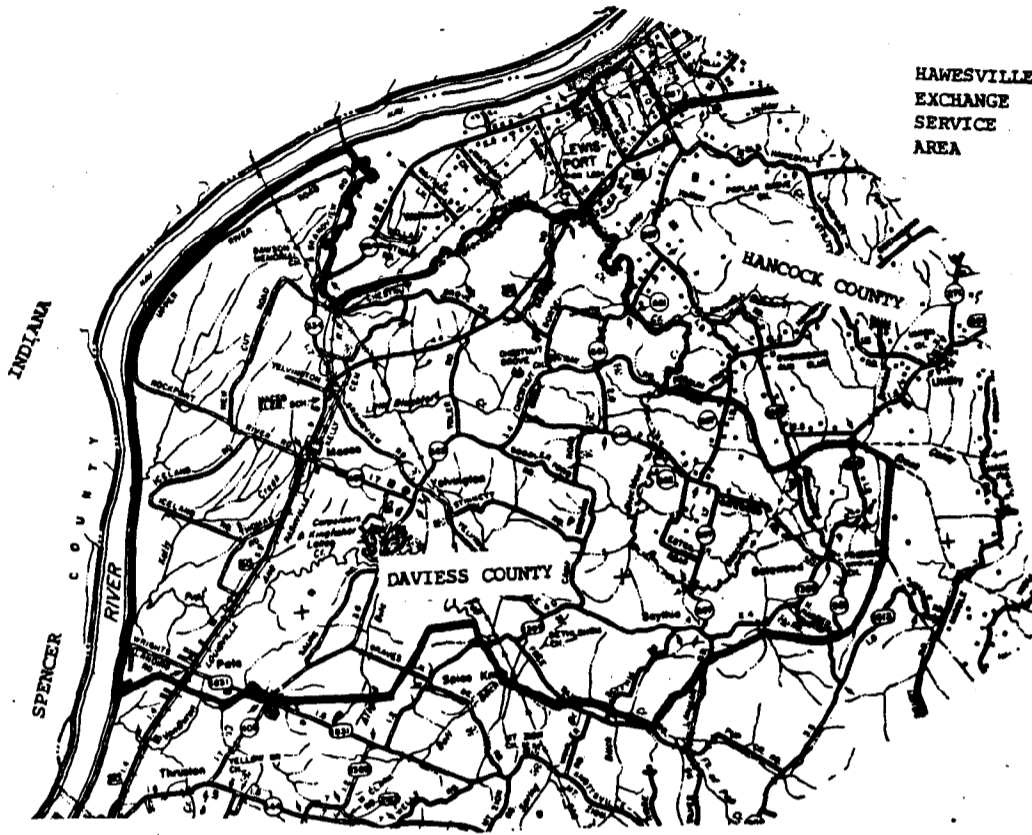
S.A. Dill for

Vice President, Louisville, Kentucky

SOUTH CENTRAL BELL
TELEPHONE COMPANY
KENTUCKY

EXCHANGE SERVICE AREA MAP

MACEO
PSC KY. TARIFF 2A
Second Revised Sheet 1
Cancels First Revised Sheet 1



HAWESVILLE
EXCHANGE
SERVICE
AREA

OWENSBORO
EXCHANGE
SERVICE
AREA

ENSOR
EXCHANGE
SERVICE
AREA

PUBLIC SERVICE COMMISSION
OF KENTUCKY
EFFECTIVE

JUN 20 1988

PURSUANT TO 1987 KAR 5:011,
SECTION 9 (1)

BY: *[Signature]*
PUBLIC SERVICE COMMISSION MANAGER



————— ● ————— COUNTY LINE ————— EXCHANGE SERVICE AREA BOUNDARY

ISSUED May 20, 1988

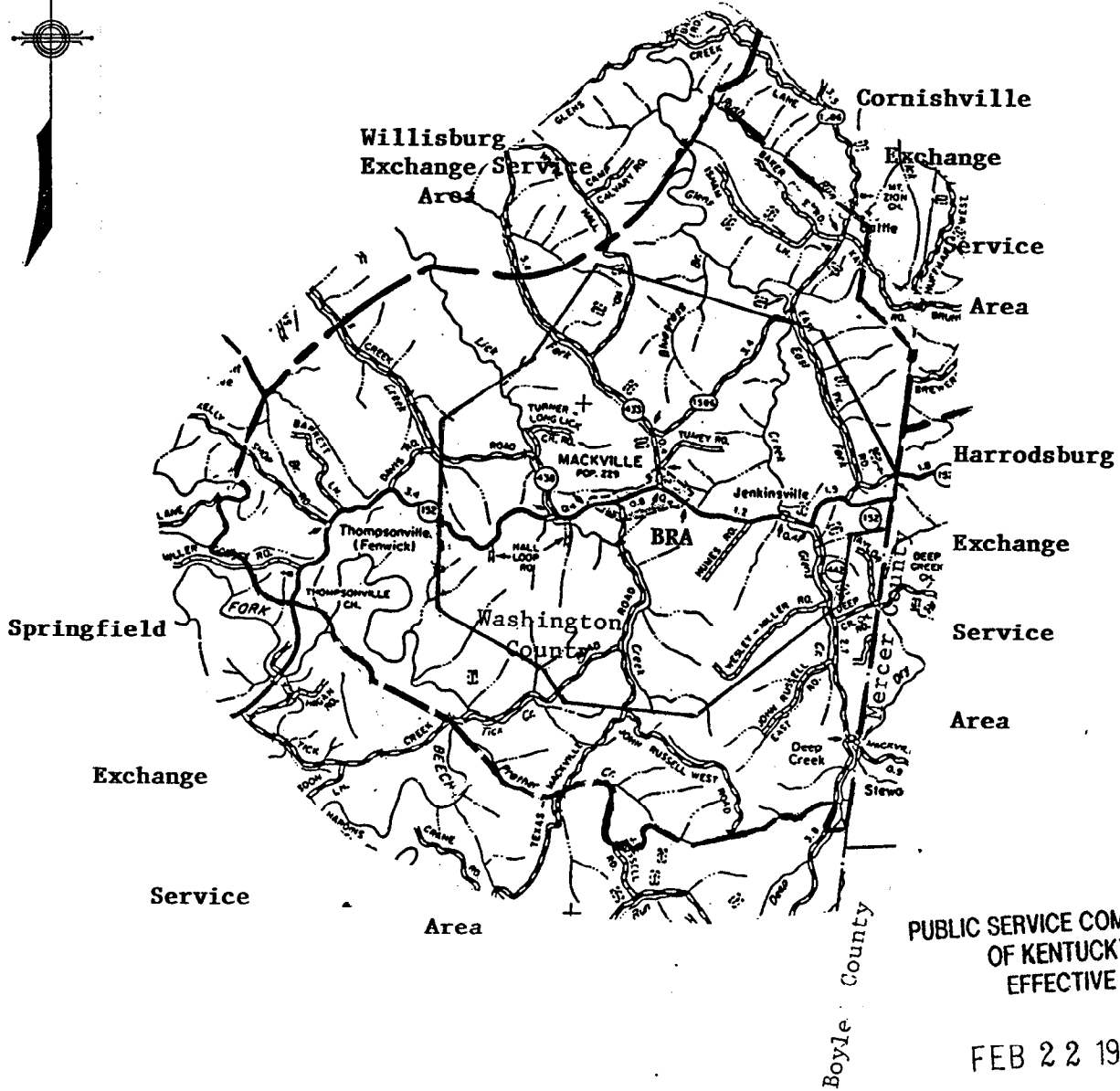
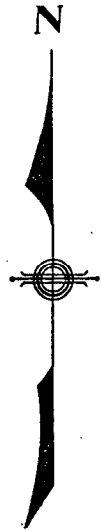
EFFECTIVE June 20, 1988

BY: S. S. DICKSON, VICE PRESIDENT
LOUISVILLE, KENTUCKY

SOUTH CENTRAL BELL
TELEPHONE COMPANY
KENTUCKY

EXCHANGE SERVICE AREA MAP

Mackville
PSC KY. TARIFF 2A
2nd Revised Sheet 1
Cancels 1st Revised Sheet 1

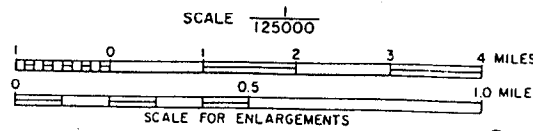


PUBLIC SERVICE COMMISSION
OF KENTUCKY
EFFECTIVE

FEB 22 1993

PURSUANT TO 807 KAR 5:011
SECTION 9 (1)

BY: *Charles J. Helle*
Geographic Information Systems Manager
PUBLIC SERVICE COMMISSION



--- COUNTY LINE

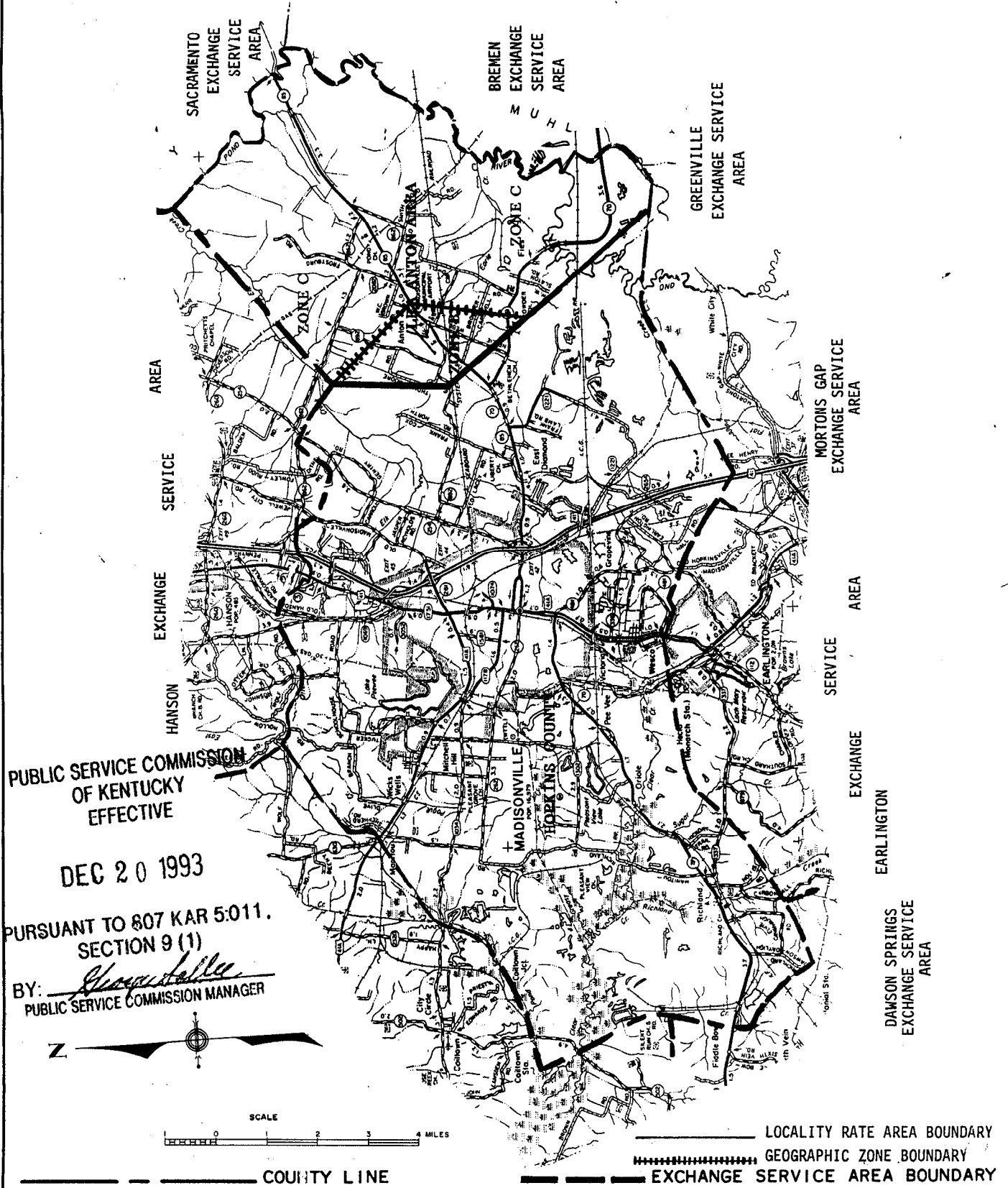
--- EXCHANGE SERVICE AREA BOUNDARY

ISSUED January 22, 1993

EFFECTIVE February 22, 1993

M. H. Greene, President - Ky. Div.
Louisville, Kentucky

EXCHANGE SERVICE AREA MAP



PUBLIC SERVICE COMMISSION
OF KENTUCKY
EFFECTIVE

DEC 20 1993

PURSUANT TO 807 KAR 5:011,
SECTION 9 (1)

BY: *[Signature]*
PUBLIC SERVICE COMMISSION MANAGER



COUNTY LINE

LOCALITY RATE AREA BOUNDARY
GEOGRAPHIC ZONE BOUNDARY
EXCHANGE SERVICE AREA BOUNDARY

ISSUED November 19, 1993

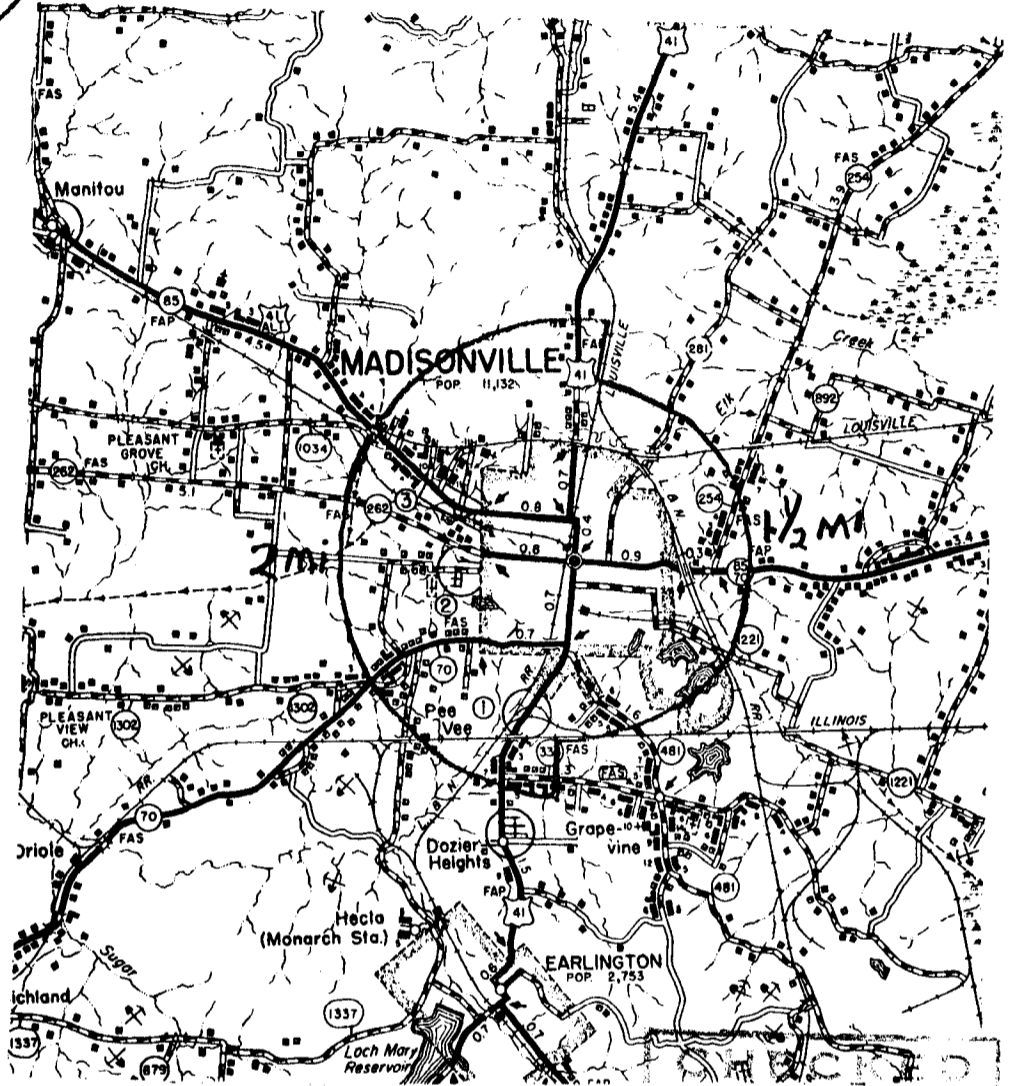
EFFECTIVE December 20, 1993

BY: M. H. Greene, President - Ky. Div.
Louisville, Kentucky

SOUTH CENTRAL BELL
TELEPHONE COMPANY
KENTUCKY

MADISONVILLE
PSC KY. TARIFF 1B
FIRST REVISED SHEET 2
Canceling Original Sheet 3

BASE RATE AREA MAP



— BASE RATE AREA BOUNDARY

JUL 13 1976
SCALE
[Signature]

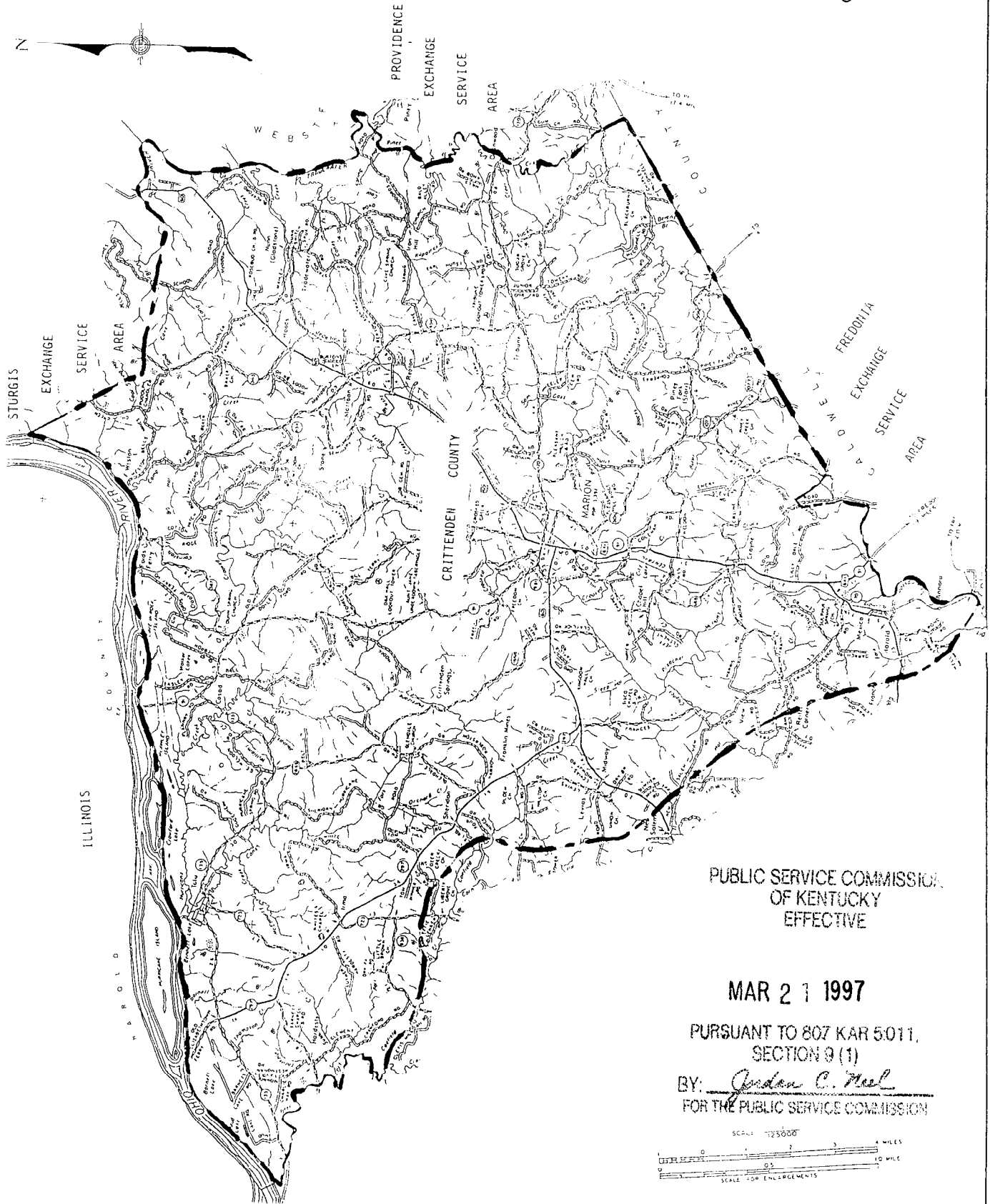


ISSUED : June 30, 1976

EFFECTIVE July 8, 1976

A.A. Dalton

KPSC #6232 12-31-75
Vice President, Louisville, Kentucky




PUBLIC SERVICE COMMISSION
OF KENTUCKY
EFFECTIVE

MAR 21 1997

PURSUANT TO 807 KAR 5.011,
SECTION 9 (1)

BY: *Jordan C. Neel*
FOR THE PUBLIC SERVICE COMMISSION



————— COUNTY LINE

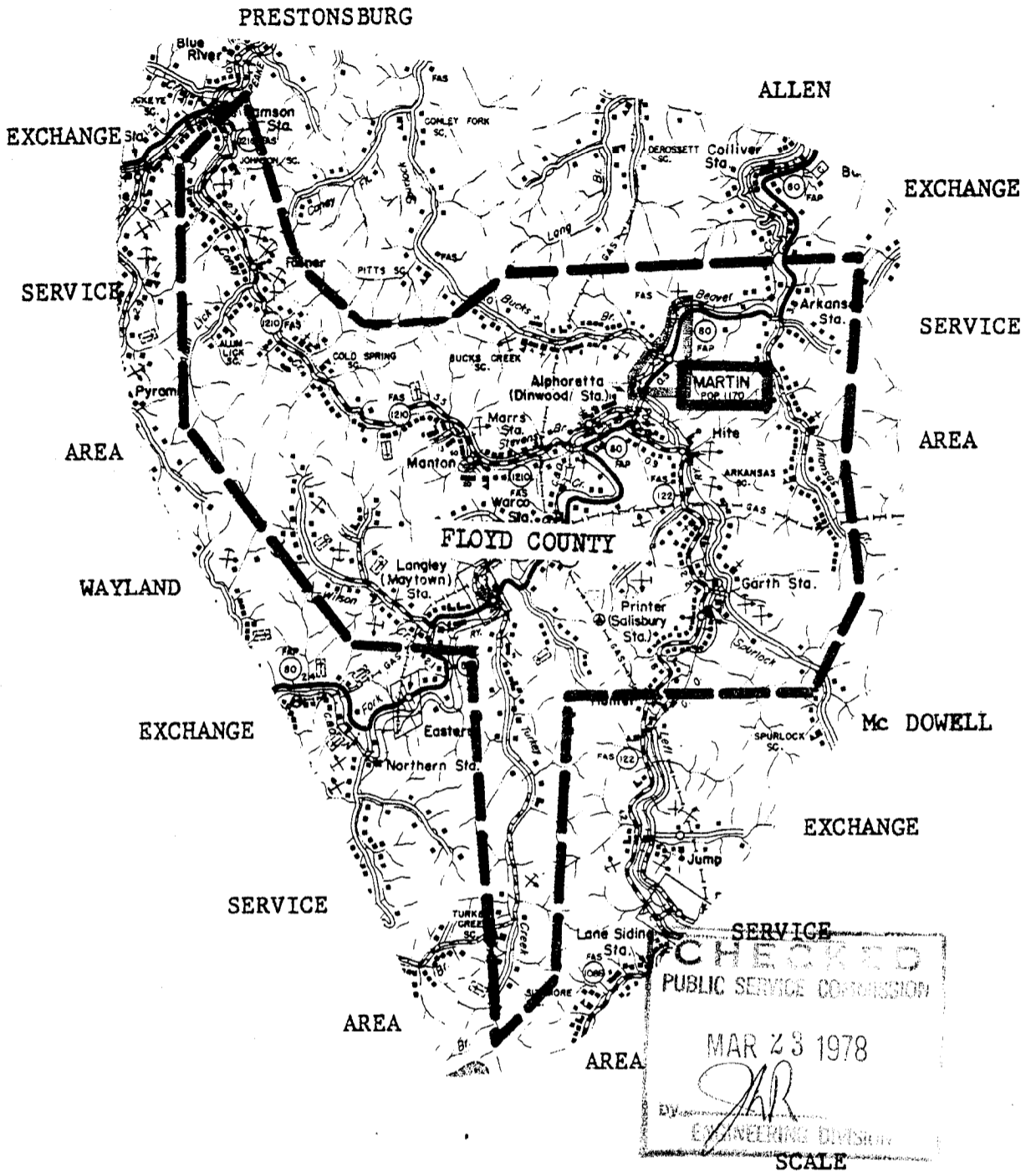
————— EXCHANGE SERVICE AREA BOUNDARY

ISSUED February 21, 1997

EFFECTIVE March 21, 1997

BY: E. C. Roberts, Jr., Pres., BELLSOUTH-Kentucky
Louisville, Kentucky

EXCHANGE SERVICE AREA MAP



----- COUNTY LINE - - - - - EXCHANGE SERVICE AREA BOUNDARY

ISSUED March 7, 1978

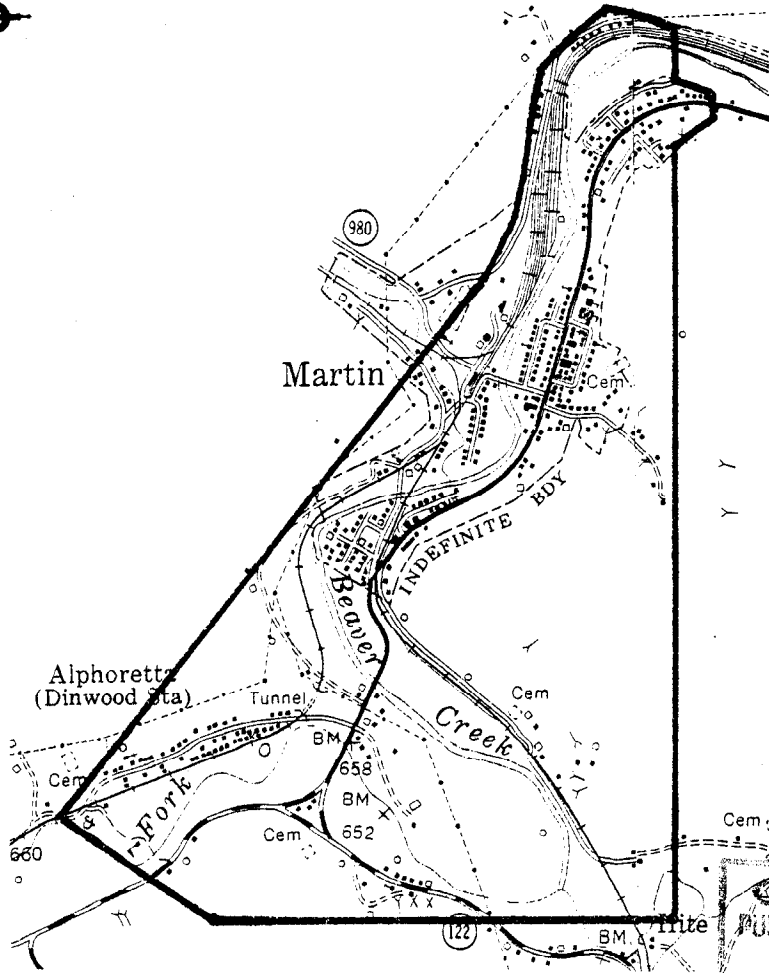
EFFECTIVE April 7, 1978

Ad. D. ... Vice President, Louisville, Kentucky


SOUTH CENTRAL BELL
TELEPHONE COMPANY
KENTUCKY

BASE RATE AREA MAP

MARTIN
PSC KY. TARIFF 1B
First Revised Sheet 2
Canceling Original Sheet 3



SCALE



CHESTER
PUBLIC SERVICE CORPORATION
MAR 23 1978
by JAR
1 MILE

BASE RATE AREA BOUNDARY

ISSUED March 7, 1978

EFFECTIVE April 7, 1978

Al D... &

Vice President, Louisville, Kentucky

SOUTH CENTRAL BELL
TELEPHONE COMPANY
KENTUCKY

EXCHANGE SERVICE AREA MAP

MAYFIELD
PSC KY. TARIFF 1B
ORIGINAL SHEET 1
Canceling Original Sheet 2



CHECKED
PUBLIC SERVICE COMMISSION
JUL 8 1976
[Signature]
ENGINEERING DIV.



————— COUNTY LINE
————— GEOGRAPHIC ZONE BOUNDARY
————— EXCHANGE SERVICE AREA BOUNDARY

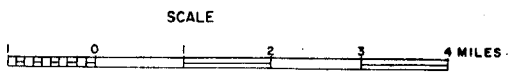
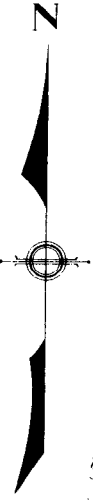
ISSUED June 30, 1976 EFFECTIVE July 8, 1976

A.A. Dalton Vice President, Louisville, Kentucky
KPSC #6232 12-31-75

SOUTH CENTRAL BELL
TELEPHONE COMPANY

EXCHANGE SERVICE AREA MAP

MAYSVILLE
PSC KY. TARIFF 1B
First Revised Sheet 1
Canceling Original Sheet 1



————— COUNTY LINE
————— GEOGRAPHIC ZONE BOUNDARY
- - - - - EXCHANGE SERVICE AREA BOUNDARY

PUBLIC SERVICE COMMISSION
JUL 19 1976
[Signature]

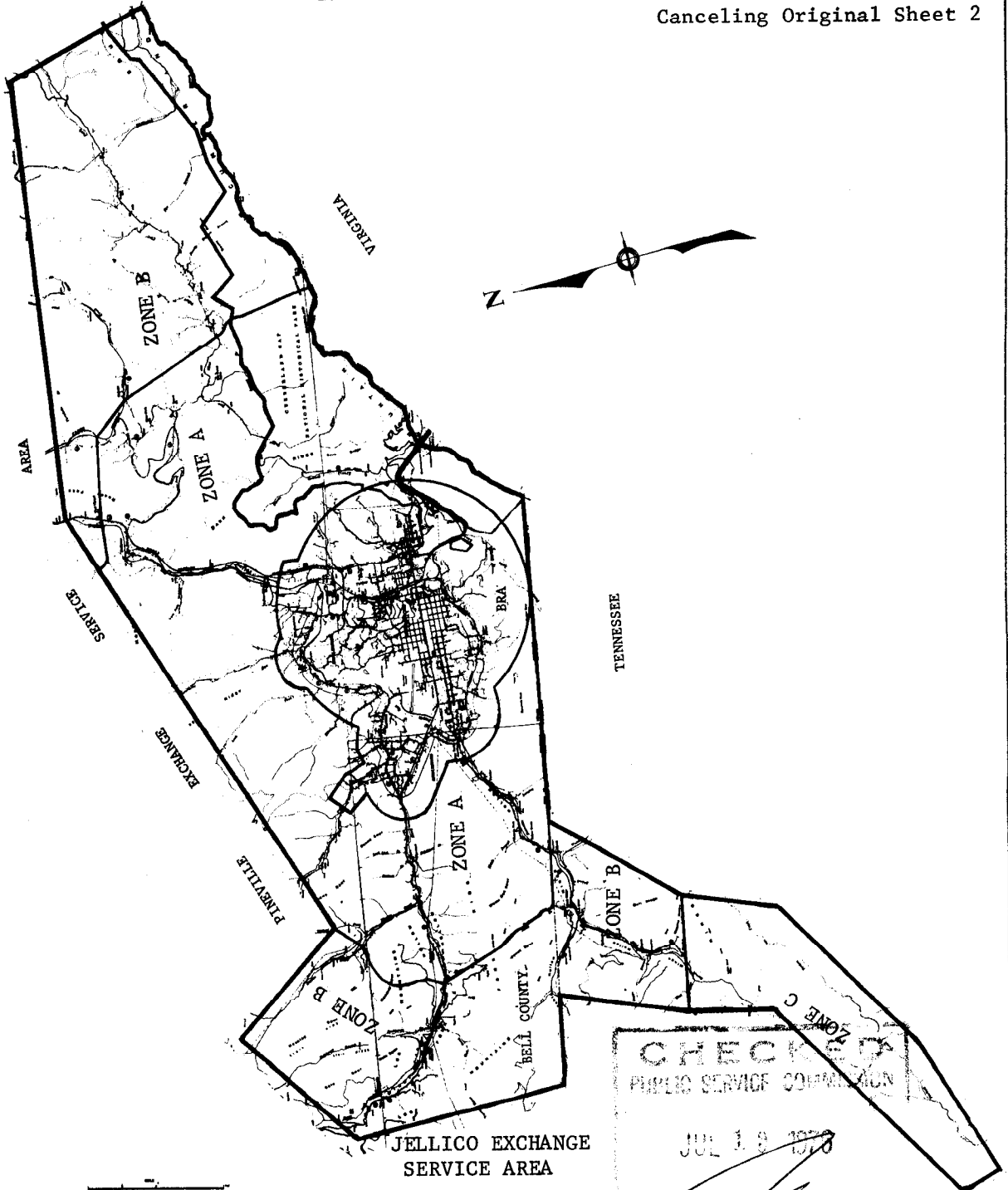
ISSUED June 30, 1976 EFFECTIVE July 8, 1976

S.A. Dabner Vice President, Louisville, Kentucky
Kpsc #6232 12-31-75

SOUTH CENTRAL BELL
TELEPHONE COMPANY
KENTUCKY

EXCHANGE SERVICE AREA MAP

MIDDLESBORO
PSC KY. TARIFF 1B
ORIGINAL SHEET 1
Canceling Original Sheet 2



--- COUNTY LINE

--- GEOGRAPHIC ZONE BOUNDARY
--- EXCHANGE SERVICE AREA BOUNDARY

ISSUED June 30, 1976

EFFECTIVE July 8, 1976

A.A. Dalton

VICE PRESIDENT
LOUISVILLE, KENTUCKY

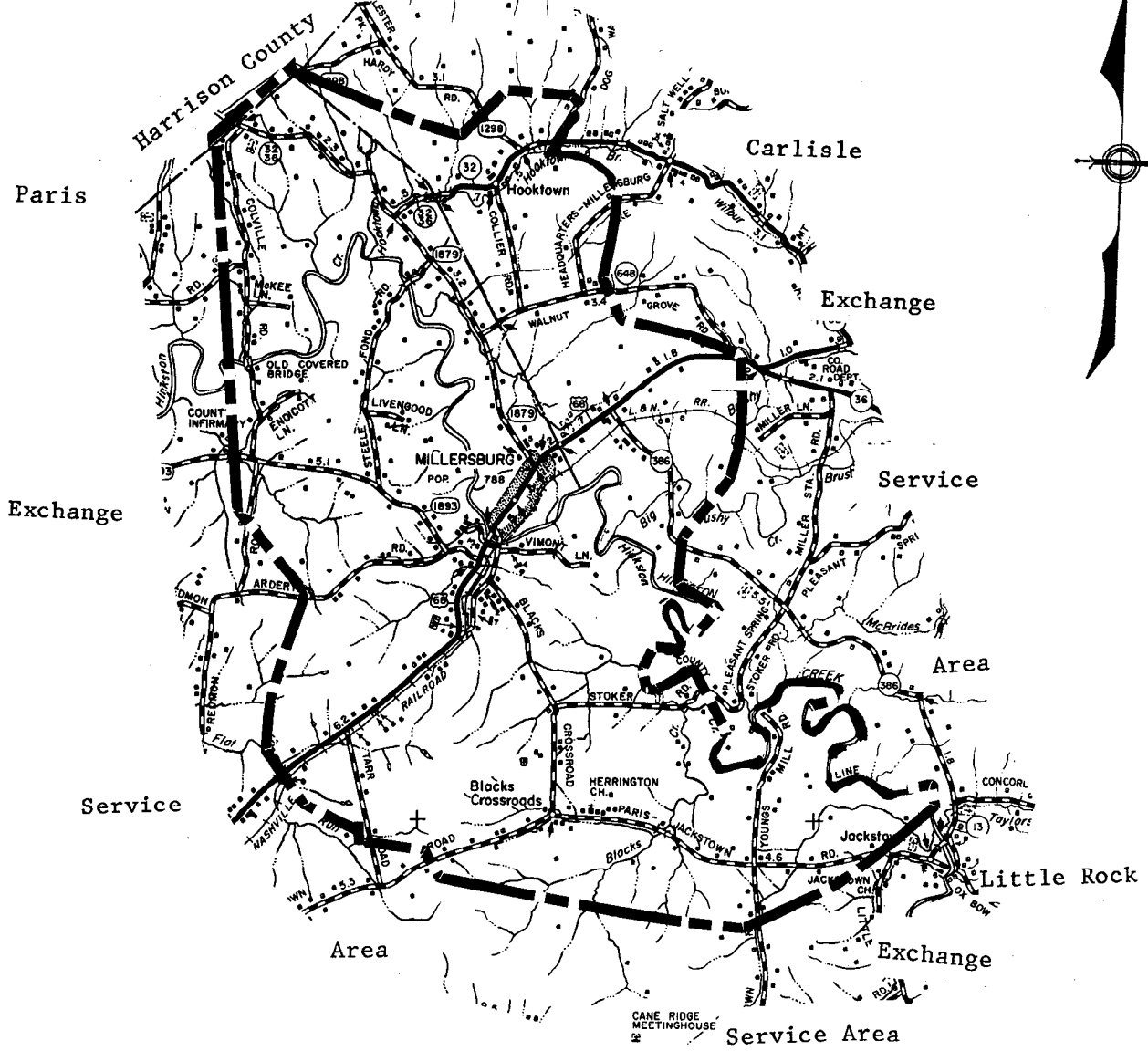
KPSC #6232 12-31-75

SOUTH CENTRAL BELL
TELEPHONE COMPANY
KENTUCKY

EXCHANGE SERVICE AREA MAP


MILLERSBURG
PSC KY. TARIFF 2A
1st Revised Sheet 1
Cancels Original Sheet 1

Cynthiana Exchange
Service Area



FEDERAL HIGHWAY ADMINISTRATION

SCALE 1/125000



PUBLIC SERVICE COMMISSION
OF KENTUCKY
EFFECTIVE

--- COUNTY LINE

--- EXCHANGE SERVICE AREA

ISSUED May 28, 1992

EFFECTIVE June 29, 1992

PURSUANT TO 807 KAR 5.011,
SECTION 9 (1)

BY: M. H. Greene, President - Ky. Div.
Louisville, Kentucky

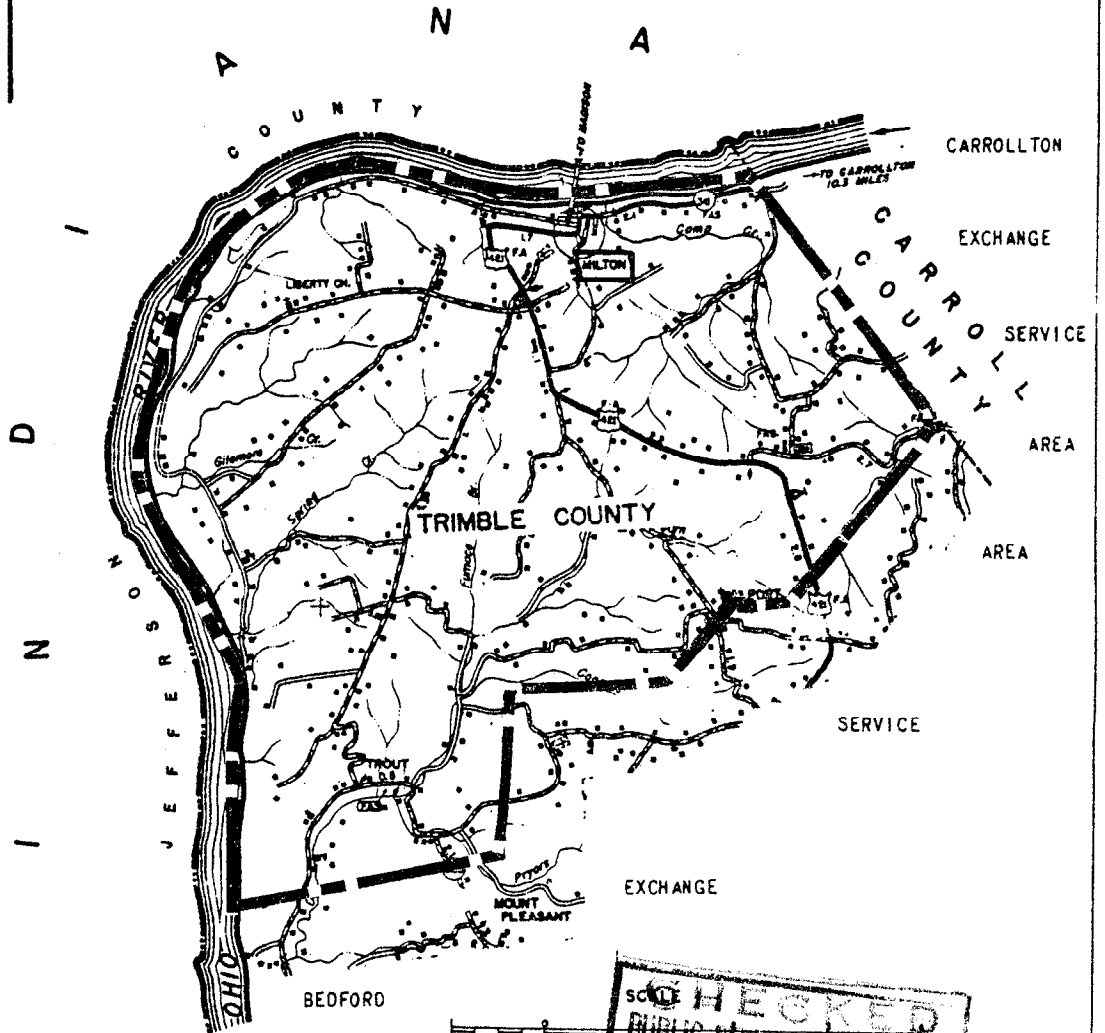
BY: *Chas. Walker*
PUBLIC SERVICE COMMISSION MANAGER

SOUTH CENTRAL BELL
TELEPHONE COMPANY
KENTUCKY

MILTON
PSC KY. TARIFF 1B
ORIGINAL SHEET 1

EXCHANGE SERVICE AREA MAP

Canceling Original Sheet 2



SCB CHECKED
PUBLIC SERVICE COMMISSION
MAR 23 1978
by JAR
ENGINEERING DIVISION

County Line

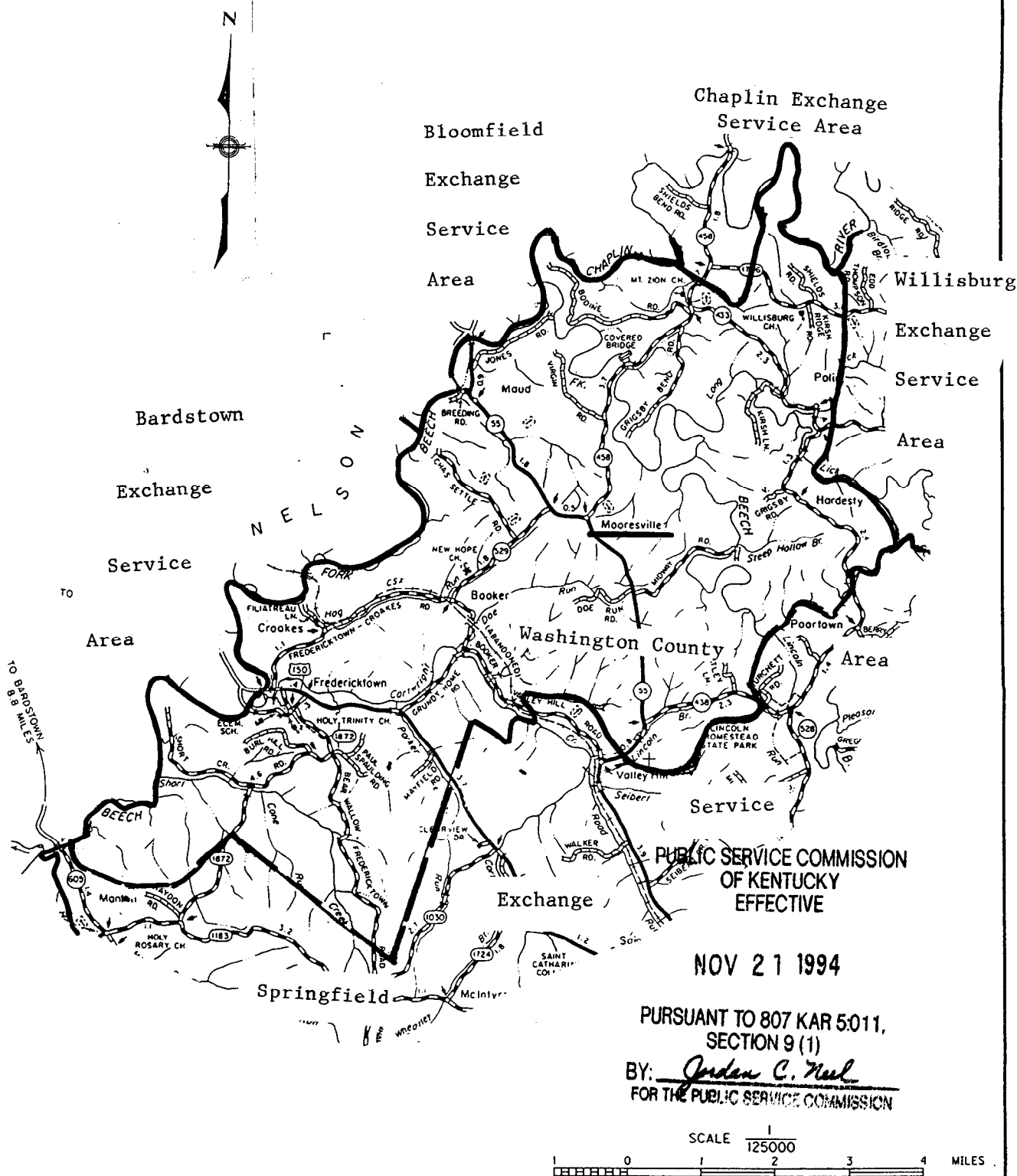
Exchange Service Area Boundary

ISSUED March 7, 1978

EFFECTIVE April 7, 1978

Art D... t

Vice President, Louisville, Kentucky



Bardstown
Exchange
Service
Area

Bloomfield
Exchange
Service
Area

Chaplin Exchange
Service Area

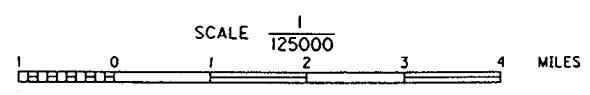
Willisburg
Exchange
Service
Area

Washington County
Area

PUBLIC SERVICE COMMISSION
OF KENTUCKY
EFFECTIVE

NOV 21 1994

PURSUANT TO 807 KAR 5.011,
SECTION 9(1)
BY: *Jordan C. Neal*
FOR THE PUBLIC SERVICE COMMISSION



--- COUNTY LINE

--- EXCHANGE SERVICE AREA BOUNDARY

ISSUED October 20, 1994

EFFECTIVE November 21, 1994

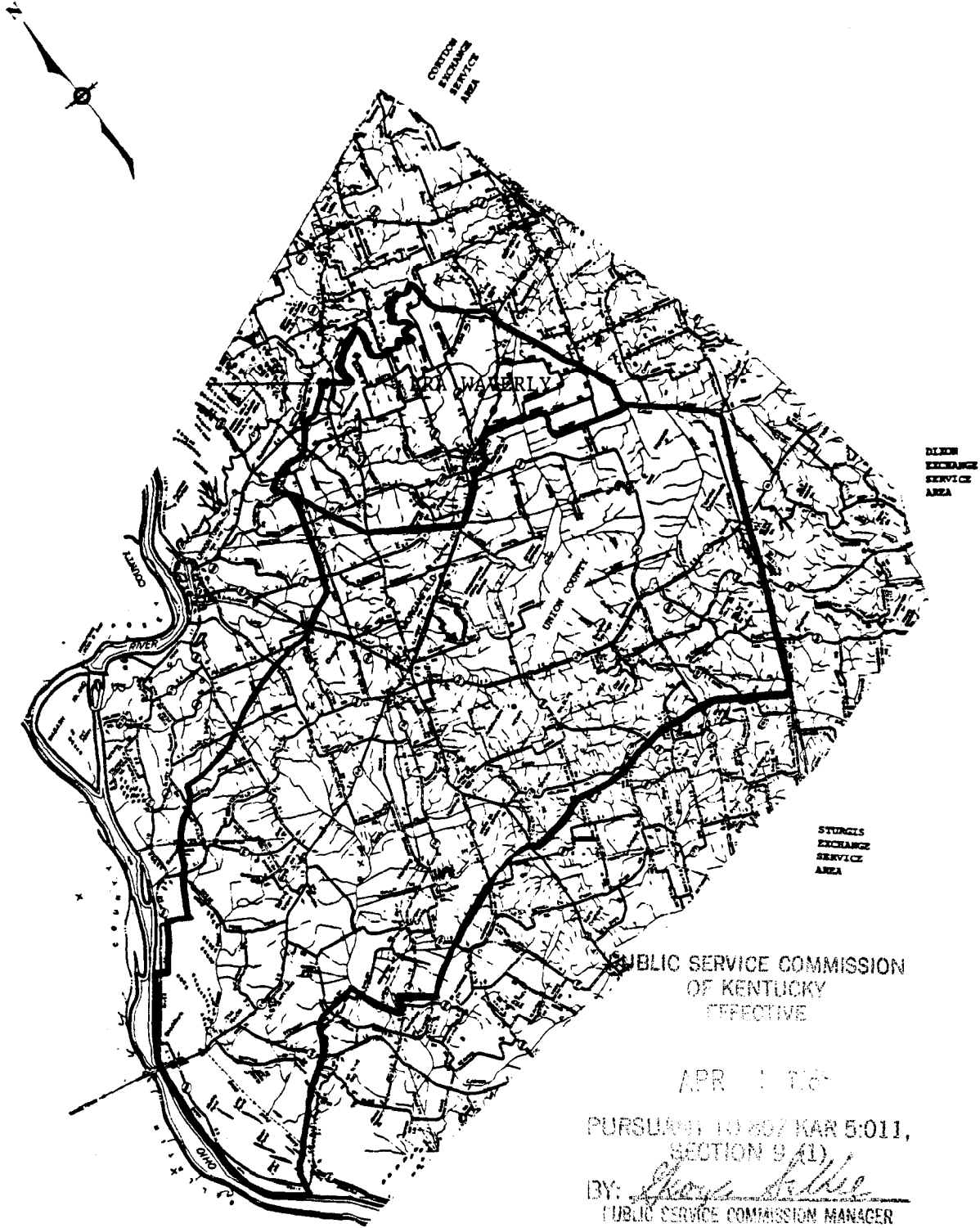
BY: M. H. Greene, President - KY. Div.
Louisville, Kentucky

SOUTH CENTRAL BELL
TELEPHONE COMPANY
Kentucky

Morganfield
PIC. EX. 2A

EXCHANGE SERVICE AREA MAP

Second Revised Sheet 1
Cancel 1st Revised Sheet 1




PUBLIC SERVICE COMMISSION
OF KENTUCKY
EFFECTIVE

APR 1 1988

PURSUANT TO 207 KAR 5:011,
SECTION 9 (1)

BY: *Shane Walker*
PUBLIC SERVICE COMMISSION MANAGER



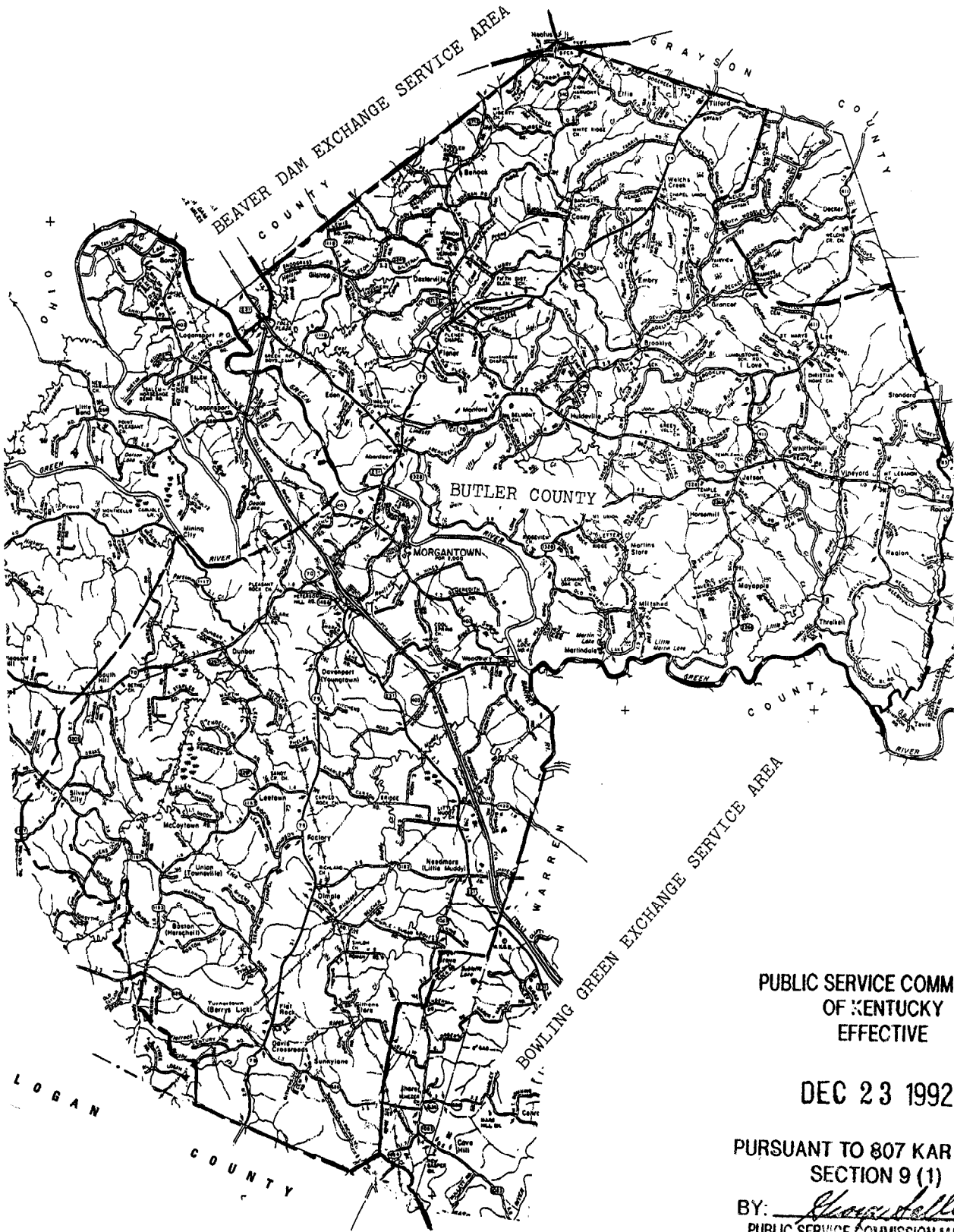
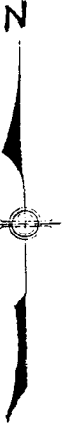
--- COUNTY LINE

--- EXCHANGE SERVICE AREA BOUNDARY

ISSUED March 3, 1988

EFFECTIVE April 3, 1988

BY: S. S. DICKSON, VICE PRESIDENT
LOUISVILLE, KENTUCKY



SCALE 1:75000
MILES
COUNTY LINE

PUBLIC SERVICE COMMISSION
OF KENTUCKY
EFFECTIVE

DEC 23 1992

PURSUANT TO 807 KAR 5:011,
SECTION 9 (1)

BY: *Charles J. Della*
PUBLIC SERVICE COMMISSION MANAGER

EXCHANGE SERVICE AREA BOUNDARY

ISSUED November 23, 1992

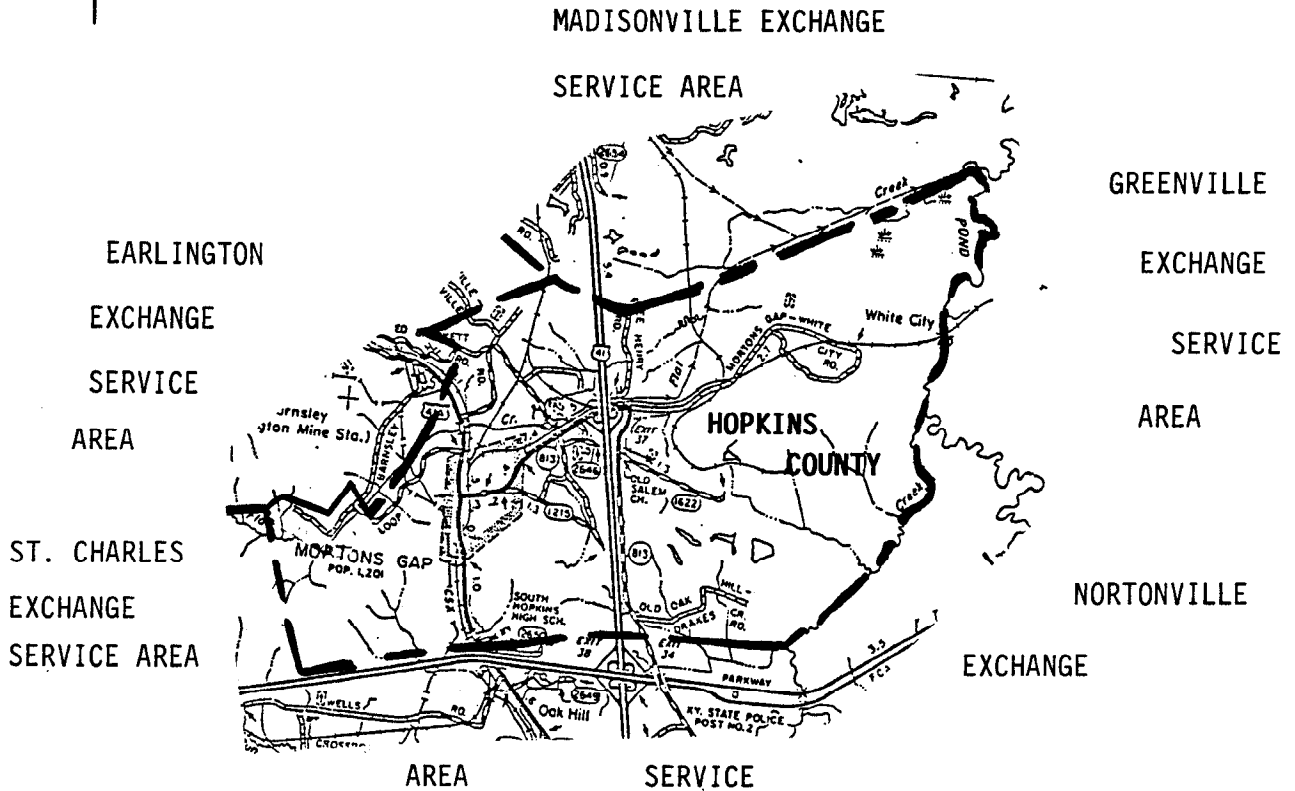
EFFECTIVE December 23, 1992

BY: M. H. Greene, President - Ky. Div.
Louisville, Kentucky

SOUTH CENTRAL BELL
TELEPHONE COMPANY
KENTUCKY

EXCHANGE SERVICE AREA MAP

MORTONS GAP
PSC KY TARIFF 2A
2nd Revised Sheet 1
Cancels 3rd Revised Sheet 1



PUBLIC SERVICE COMMISSION
OF KENTUCKY
EFFECTIVE

APR 30 1992

PURSUANT TO 807 KAR 5:011,
SECTION 9 (1)

BY: *Clayton H. Helle*
PUBLIC SERVICE COMMISSION MANAGER



----- COUNTY LINE

----- EXCHANGE SERVICE AREA BOUNDARY

ISSUED March 30, 1992

EFFECTIVE April 30, 1992


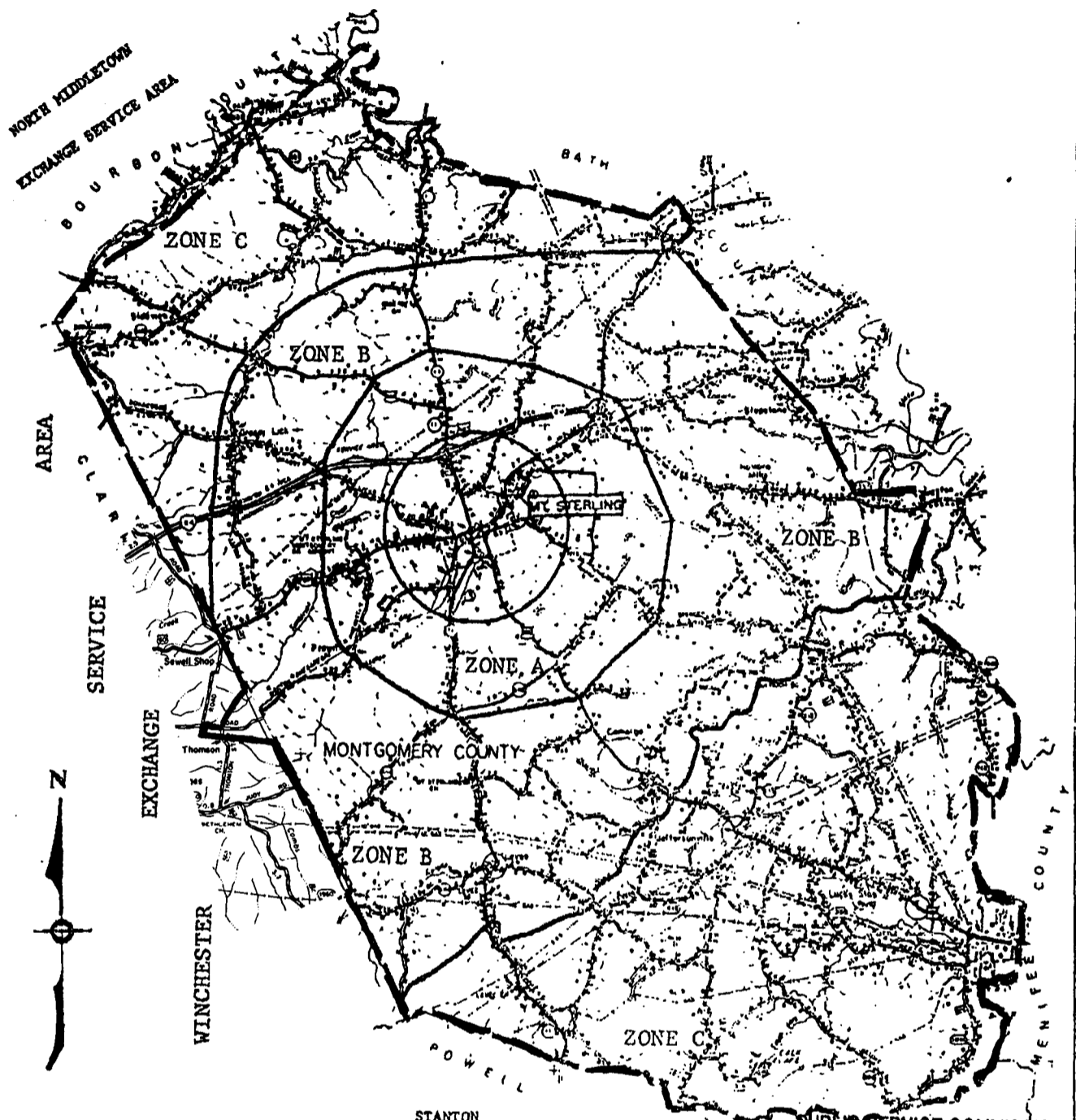
BY: M. H. Greene, President - Ky. Div.
Louisville, Kentucky

SOUTH CENTRAL BELL
TELEPHONE COMPANY
KENTUCKY

EXCHANGE SERVICE AREA MAP

Mt. Sterling
PSC KY TARIFF 2A
2nd Revised Sheet 1
Cancels 1st Revised Sheet 1

LITTLE ROCK
EXCHANGE SERVICE AREA



----- COUNTY LINE
----- GEOGRAPHIC ZONE BOUNDARY
----- EXCHANGE SERVICE AREA BOUNDARY

PUBLIC SERVICE COMMISSION
OF KENTUCKY
EFFECTIVE
AREA

ISSUED April 11, 1994 EFFECTIVE May 11, 1994 PURSUANT TO 807 KAR 5.011 SECTION 9 (1)

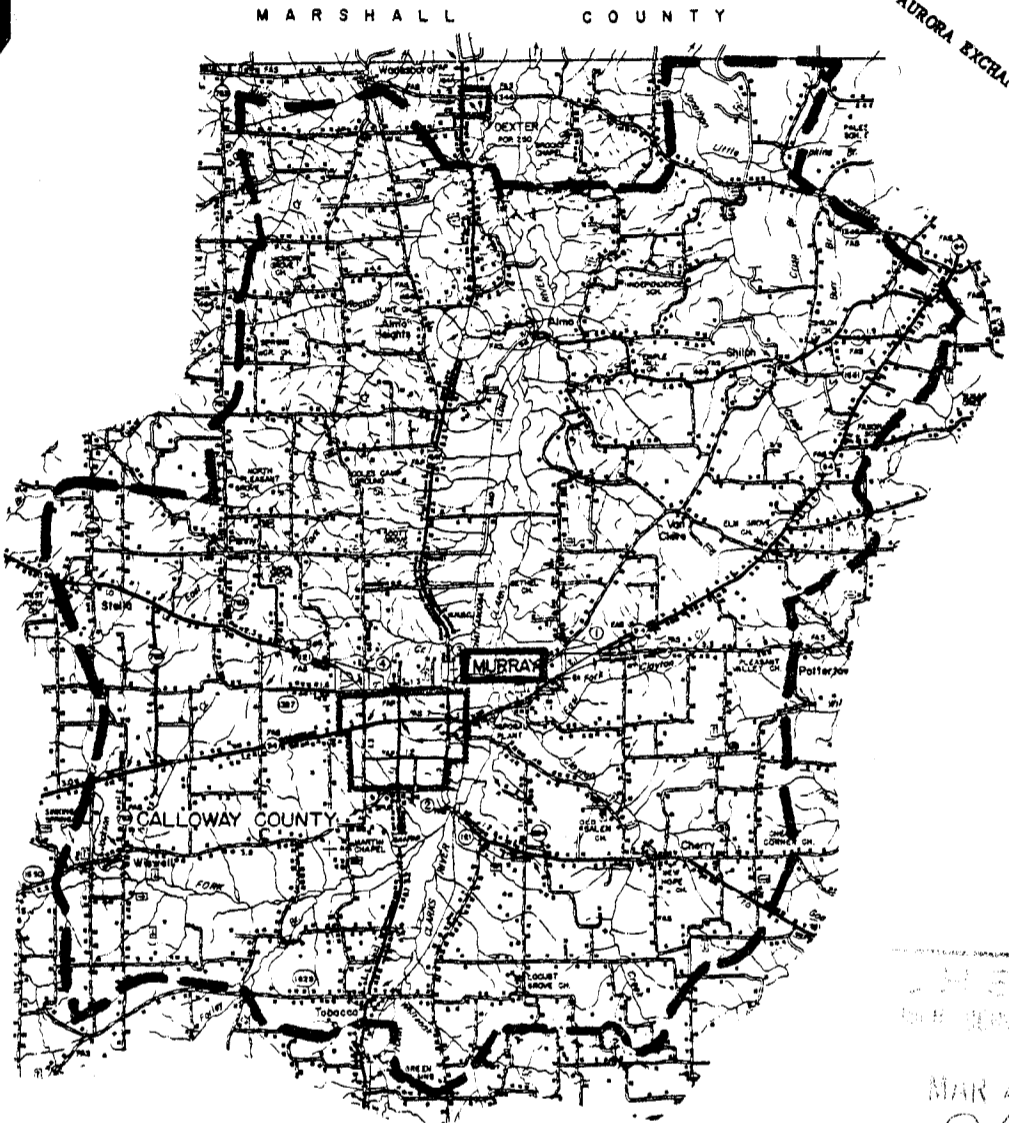
BY: M. H. Greene, President - Ky. Div.
Louisville, Kentucky

BY: *[Signature]*
PUBLIC SERVICE COMMISSION MANAGER

SOUTH CENTRAL BELL
TELEPHONE COMPANY
KENTUCKY

EXCHANGE SERVICE AREA MAP

MURRAY
PSC KY. TARIFF 1B
ORIGINAL SHEET 1
Canceling Original Sheet 2



CHECKED
PUBLIC SERVICE COMMISSION
MAR 23 1978
J.P.B.
ST. LOUIS DIVISION



----- COUNTY LINE ———— EXCHANGE SERVICE AREA BOUNDARY

ISSUED March 7, 1978

EFFECTIVE April 7, 1978

Ad De...

Vice President, Louisville, Kentucky

SOUTH CENTRAL BELL
TELEPHONE COMPANY
KENTUCKY

CENTREX SERVICE MAP
FOR
MURRAY STATE UNIVERSITY

MURRAY
PSC KY. TARIFF 1B
Third Revised Sheet 3
Canceling Second Revised Sheet 3

Service Not Available

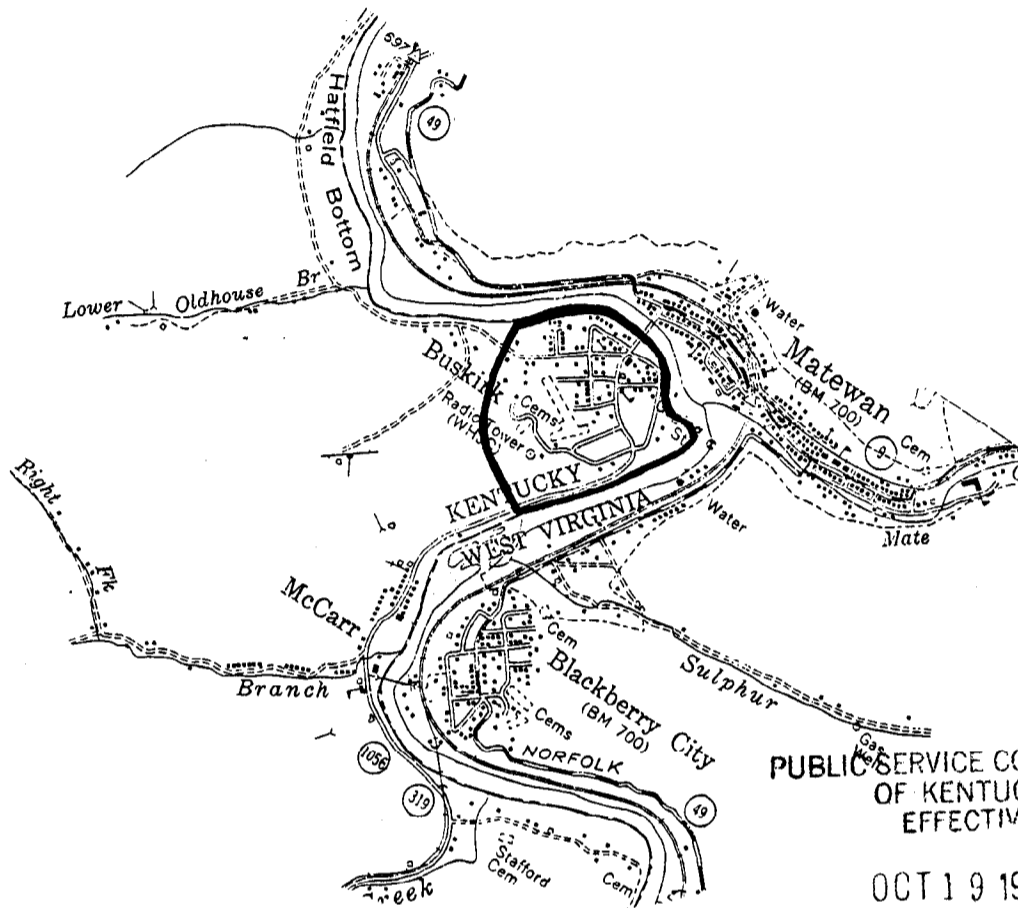
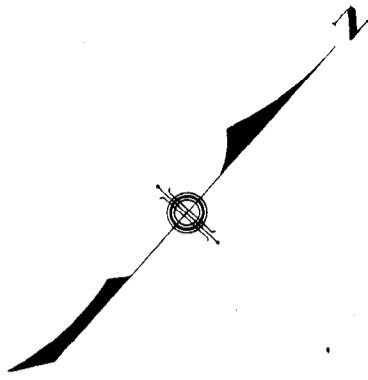
CHECKED
Public Service Commission
JUL 6 1982
by *S. Redmond*
RATES AND TARIFFS

ISSUED: June 15, 1982

EFFECTIVE: July 15, 1982

M. F. Sermusheim Vice President, Louisville, Kentucky

BASE RATE AREA MAP



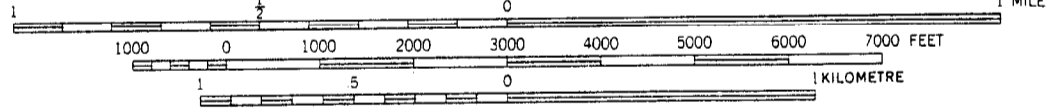
PUBLIC SERVICE COMMISSION
OF KENTUCKY
EFFECTIVE

OCT 19 1986

PURSUANT TO 807 KAR 5:011,
SECTION 9 (1)

BY: *J. Deoghegan*

SCALE 1:24 000



BASE RATE AREA BOUNDARY

ISSUED September 19, 1986

EFFECTIVE October 19, 1986

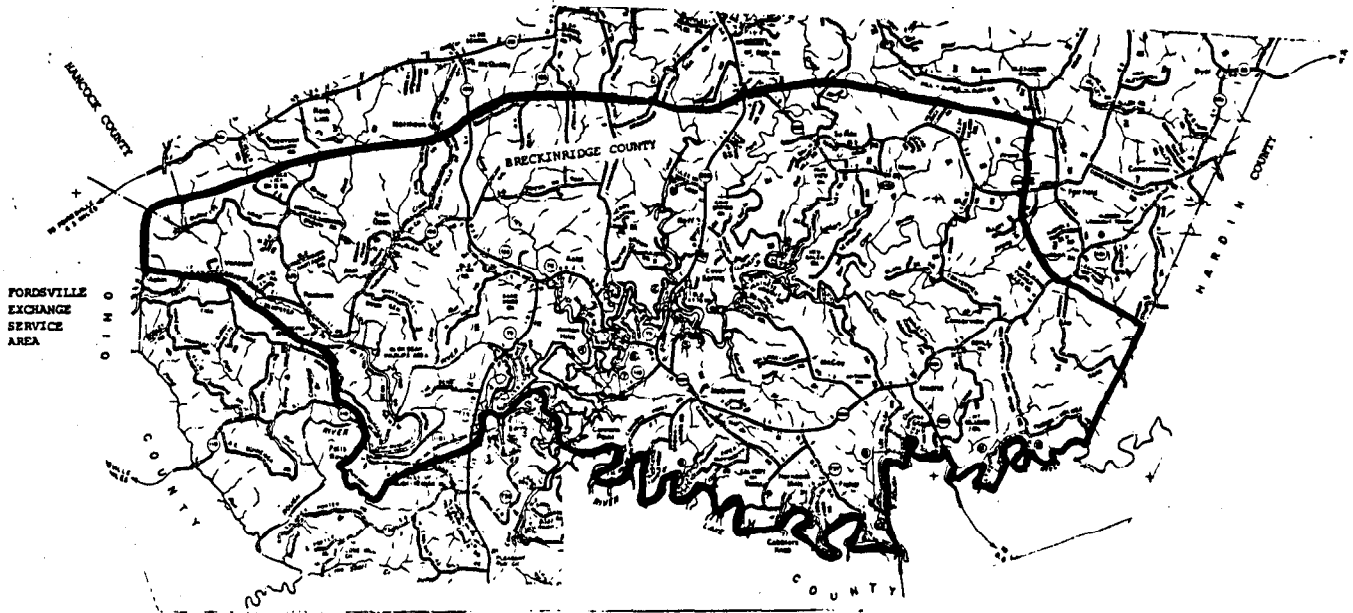
BY: S. S. Dickson, Vice President
Louisville, Kentucky

EXCHANGE SERVICE AREA MAP

MCDANIELS
PSC KY. TARIFF 2A
First Revised Sheet 1
Canceling Original Sheet 1



HARDINSBURG
EXCHANGE
SERVICE
AREA

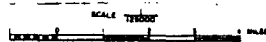


PUBLIC SERVICE COMMISSION
OF KENTUCKY
EFFECTIVE

DEC 16 1987

PURSUANT TO KRS 5:011,
SECTION 9(1)

BY: *George A. Hill*
PUBLIC SERVICE COMMISSION MANAGER



—————●————— COUNTY LINE

————— EXCHANGE SERVICE AREA BOUNDARY

ISSUED November 16, 1987

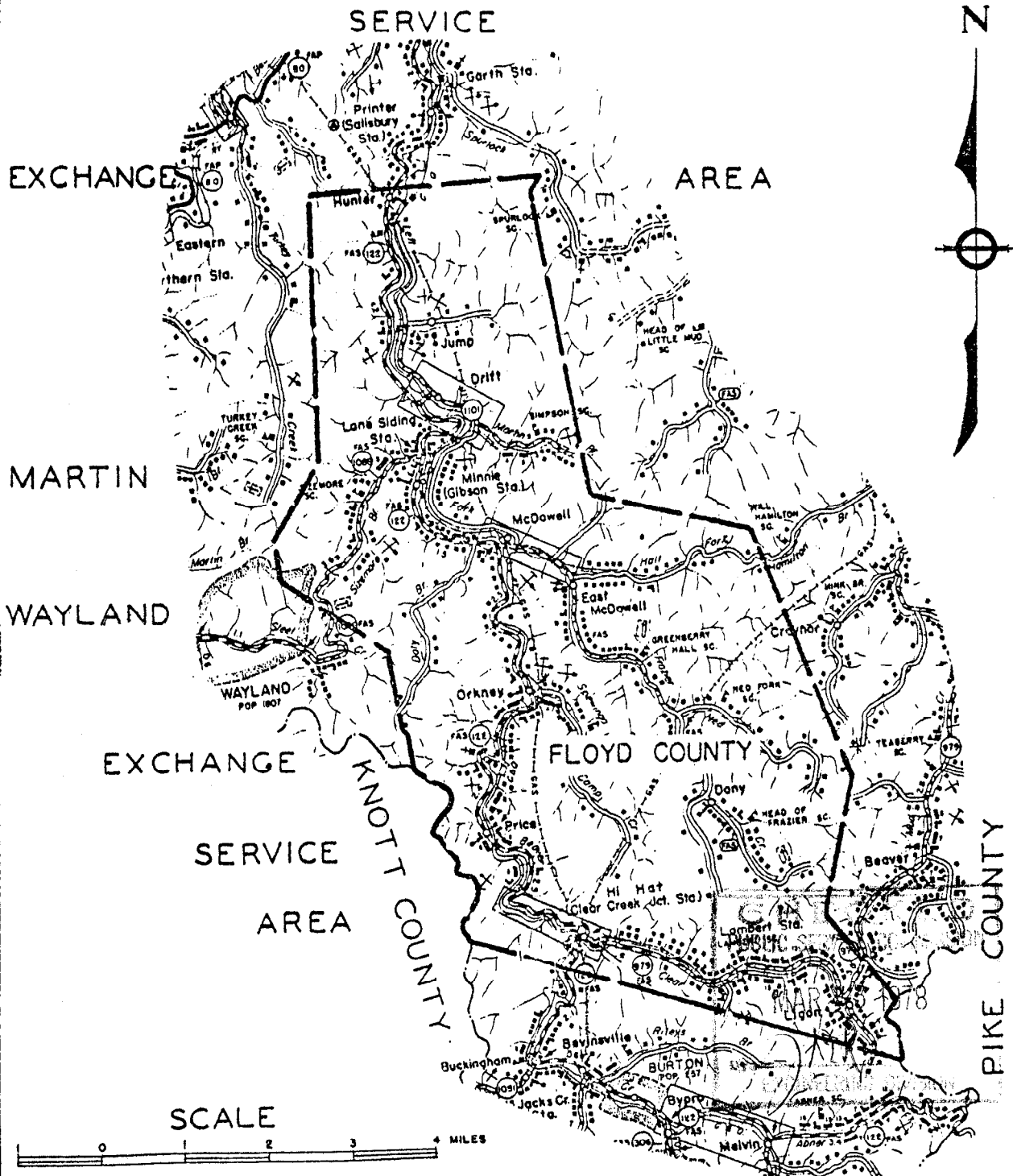
EFFECTIVE December 16, 1987

BY: S. S. DICKSON, VICE PRESIDENT
LOUISVILLE, KENTUCKY

SOUTH CENTRAL BELL
TELEPHONE COMPANY
KENTUCKY

EXCHANGE SERVICE AREA MAP

McDOWELL
PSC KY. TARIFF 1B
Original Sheet 1
Canceling Original Sheet 2



----- COUNTY LINE - - - - - EXCHANGE SERVICE AREA BOUNDARY

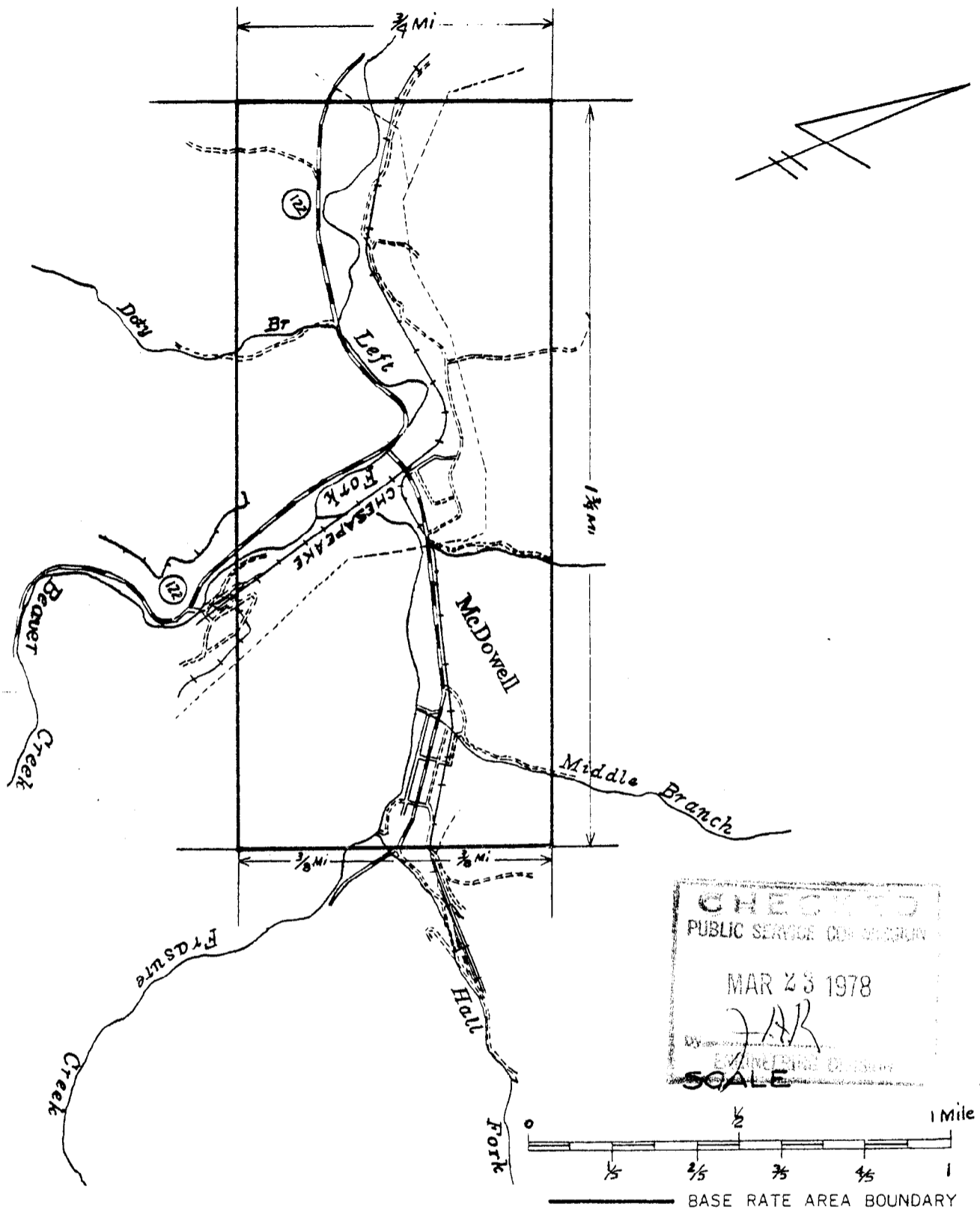
ISSUED March 7, 1978 EFFECTIVE April 7, 1978

Art D... + Vice President, Louisville, Kentucky

SOUTH CENTRAL BELL
TELEPHONE COMPANY
KENTUCKY

BASE RATE AREA MAP

McDOWELL
PSC KY. TARIFF 1B
First Revised Sheet 2
Canceling Original Sheet 3

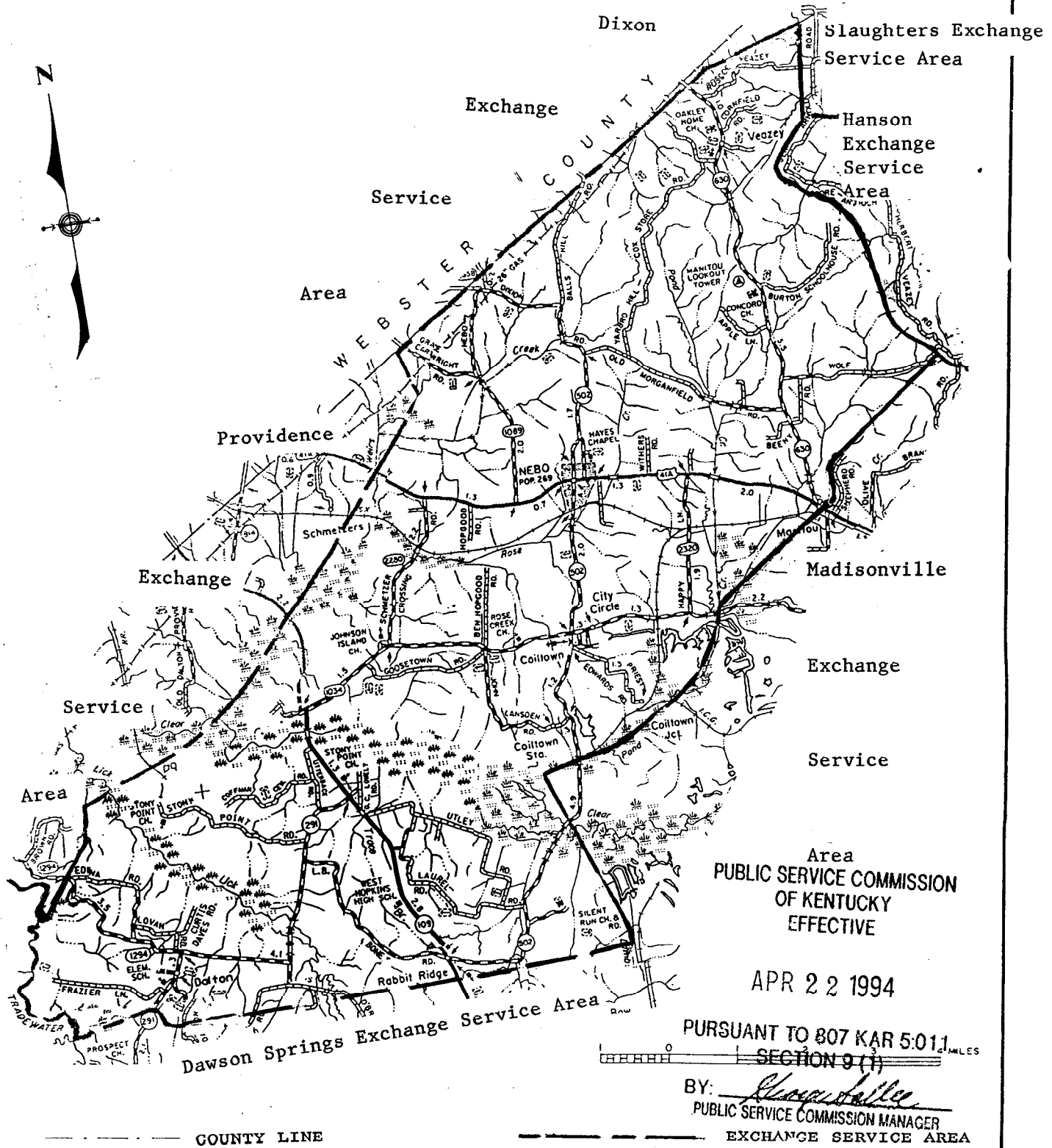


ISSUED March 7, 1978

EFFECTIVE April 7, 1978

A. A. D... t

Vice President, Louisville, Kentucky



ISSUED March 22, 1994

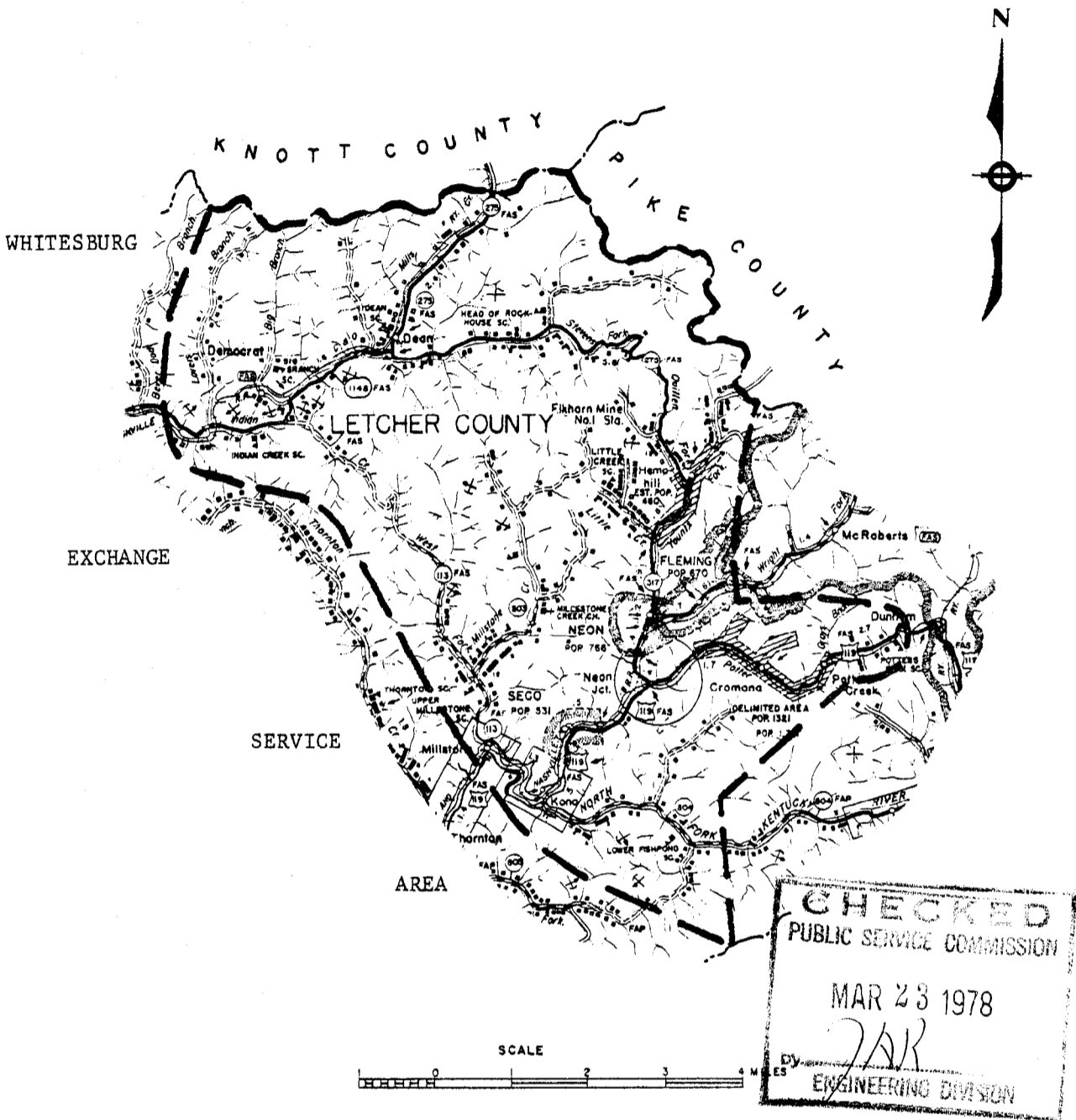
EFFECTIVE April 22, 1994

BY: M. H. Greene, President - Ky. Div.
Louisville, Kentucky

SOUTH CENTRAL BELL
TELEPHONE COMPANY
KENTUCKY

EXCHANGE SERVICE AREA MAP

NEON
PSC KY. TARIFF 1B
Original Sheet 1
Canceling Original Sheet 2



COUNTY LINE

EXCHANGE SERVICE AREA BOUNDARY

ISSUED March 7, 1978

EFFECTIVE April 7, 1978

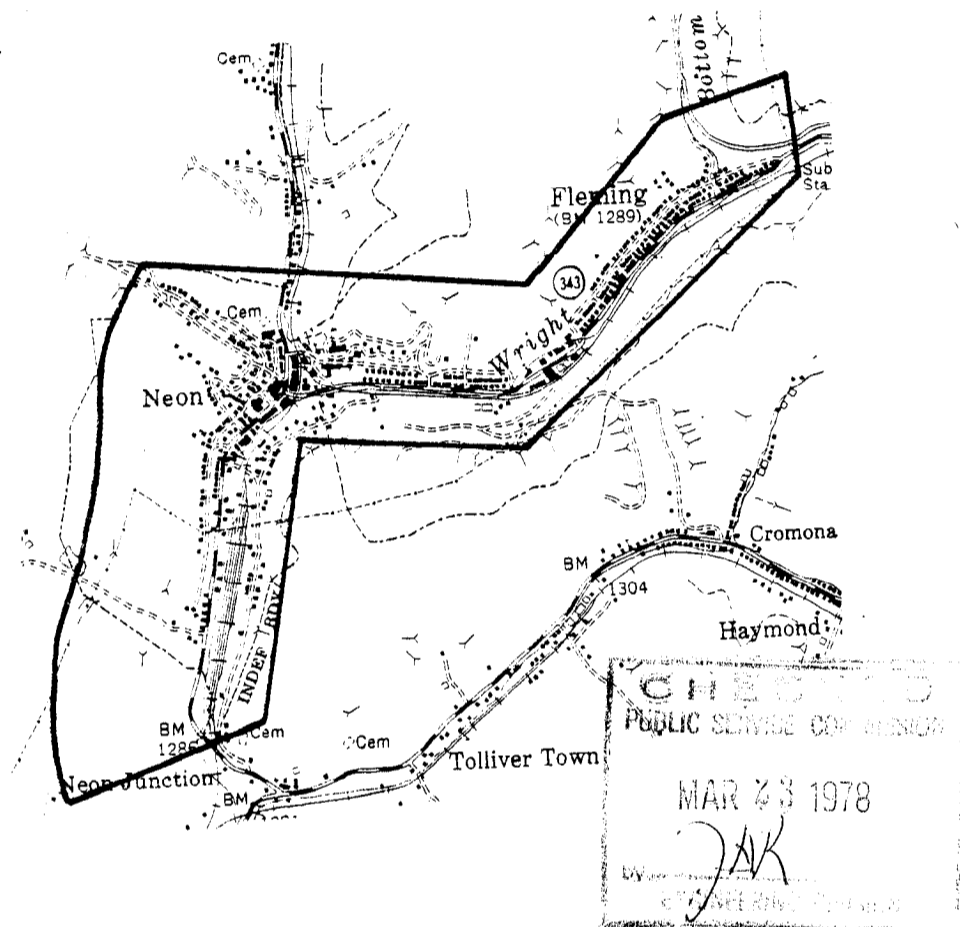
ASA District

VICE PRESIDENT
LOUISVILLE, KENTUCKY


SOUTH CENTRAL BELL
TELEPHONE COMPANY
KENTUCKY

BASE RATE AREA MAP

NEON
PSC KY. TARIFF 1B
First Revised Sheet 2
Canceling Original Sheet 3



SCALE



BASE RATE AREA BOUNDARY

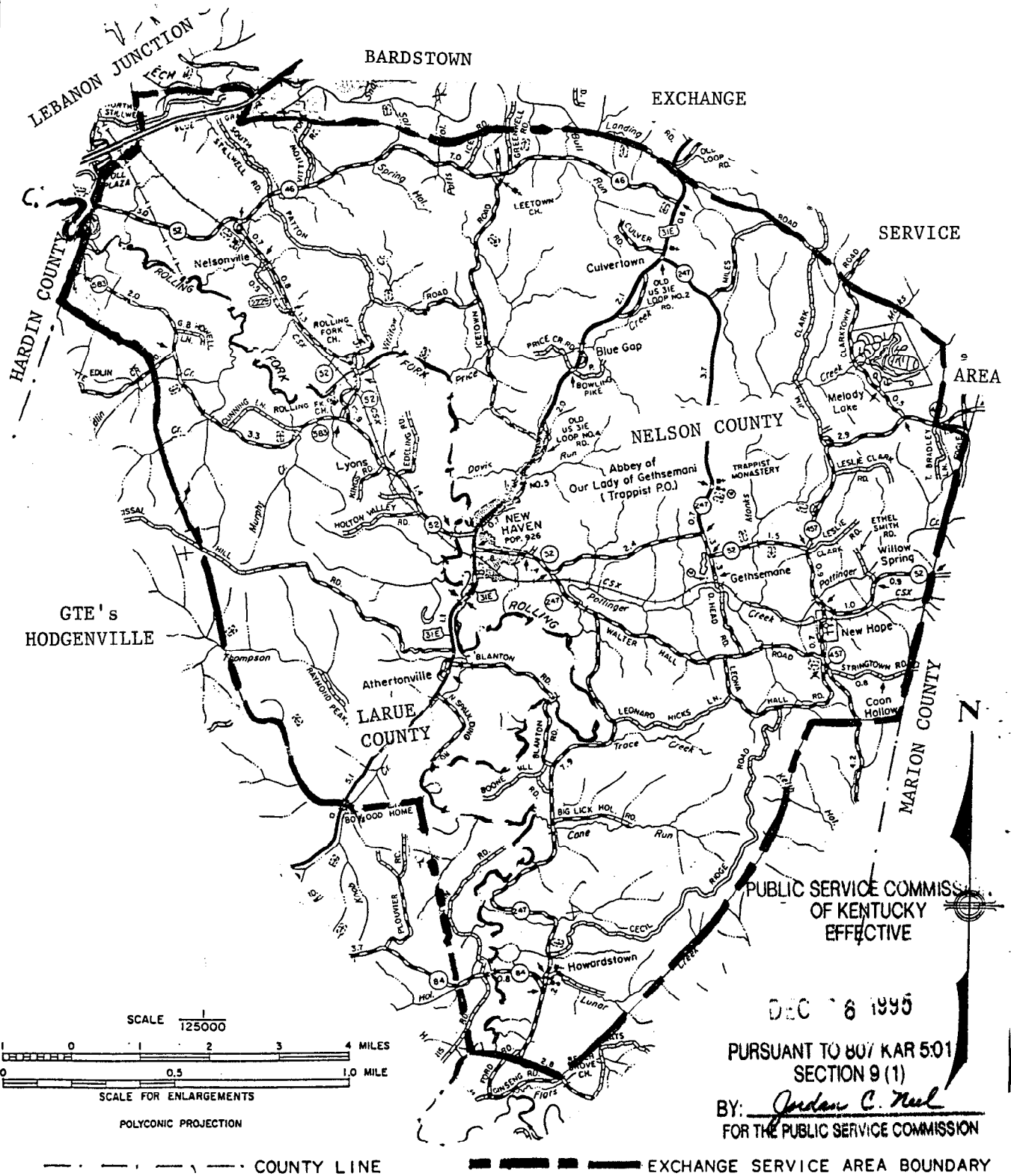
ISSUED: March 7, 1978

EFFECTIVE April 7, 1978

Art D... r

Vice President, Louisville, Kentucky

EXCHANGE SERVICE AREA MAP



GTE's
HODGENVILLE

PUBLIC SERVICE COMMISSION
OF KENTUCKY
EFFECTIVE

DEC 6 1995

PURSUANT TO 807 KAR 5.01
SECTION 9 (1)

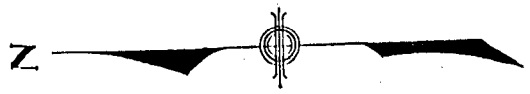
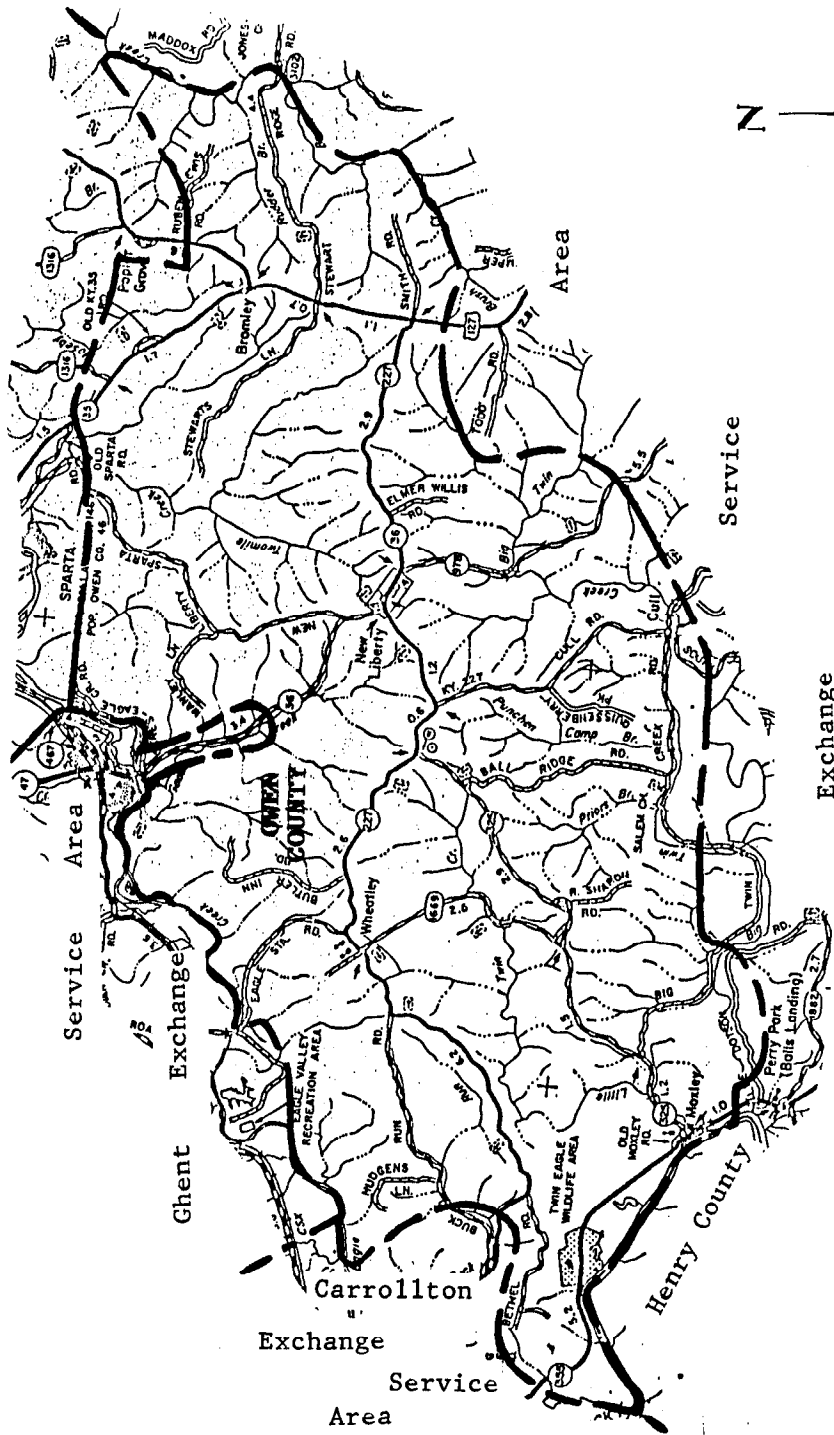
BY: *Jordan C. Neal*
FOR THE PUBLIC SERVICE COMMISSION

ISSUED November 6, 1995

EFFECTIVE December 6, 1995

BY: Margaret Greene, Pres., BELLSOUTH-Kentucky
Louisville, Kentucky

EXCHANGE SERVICE AREA MAP



--- COUNTY LINE

--- EXCHANGE SERVICE AREA BOUNDARY

SCALE 1:25000
PUBLIC SERVICE COMMISSION
OF KENTUCKY
EFFECTIVE

ISSUED September 28, 1990

EFFECTIVE October 29 1990

BY: S. S. Dickson, Vice President, Louisville, Kentucky

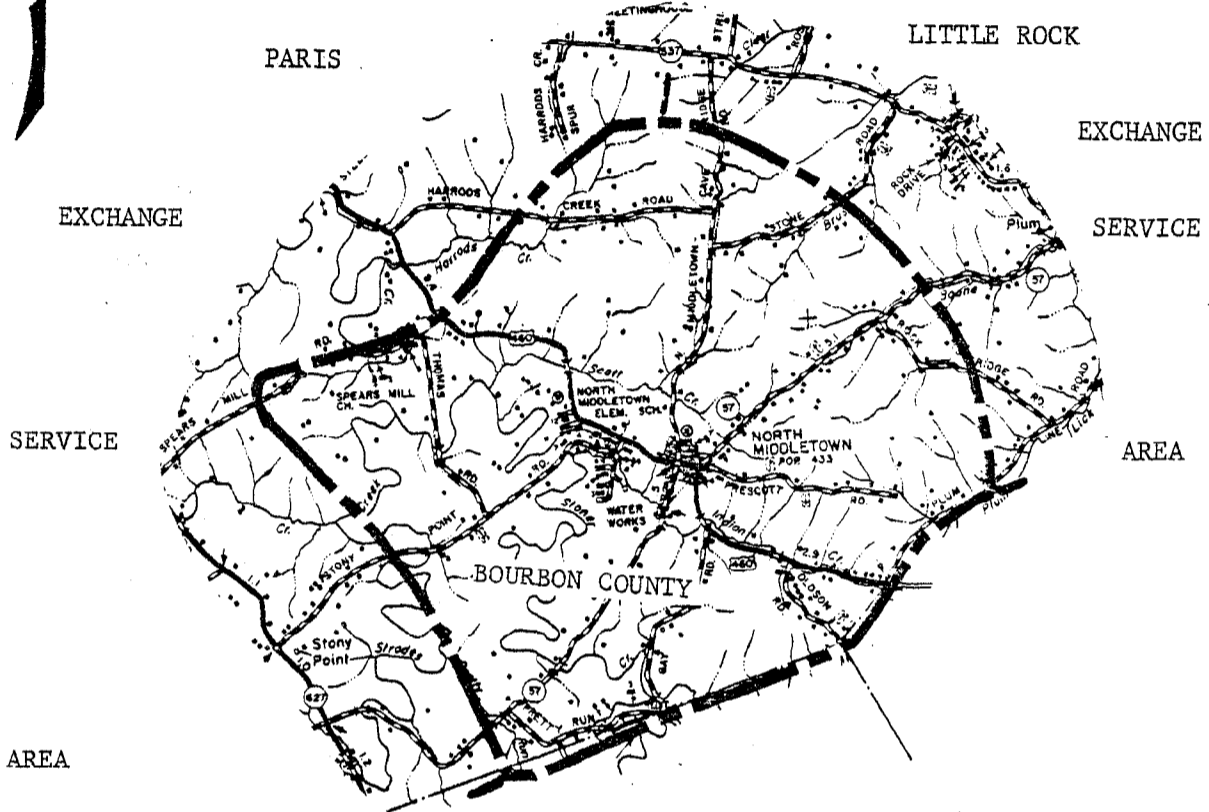
PURSUANT TO 807 KAR
SECTION 10

BY: [Signature]

SOUTH CENTRAL BELL
TELEPHONE COMPANY
KENTUCKY

EXCHANGE SERVICE AREA MAP



NORTH MIDDLETOWN
PSC KY. TARIFF 1B
Original Sheet 1
Canceling Original Sheet 2



SERVICE

AREA

SCALE



————— COUNTY LINE

————— EXCHANGE SERVICE AREA BOUNDARY

Issued: March 7, 1978

Effective: April 7, 1978

Al Dietz

Vice President, Louisville, Kentucky

BELLSOUTH TELECOMMUNICATIONS
KENTUCKY

EXCHANGE SERVICE AREA MAP

NORTONVILLE
PSC KY. TARIFF 2A
2nd Revised Sheet 1
Cancels 1st Revised Sheet 1

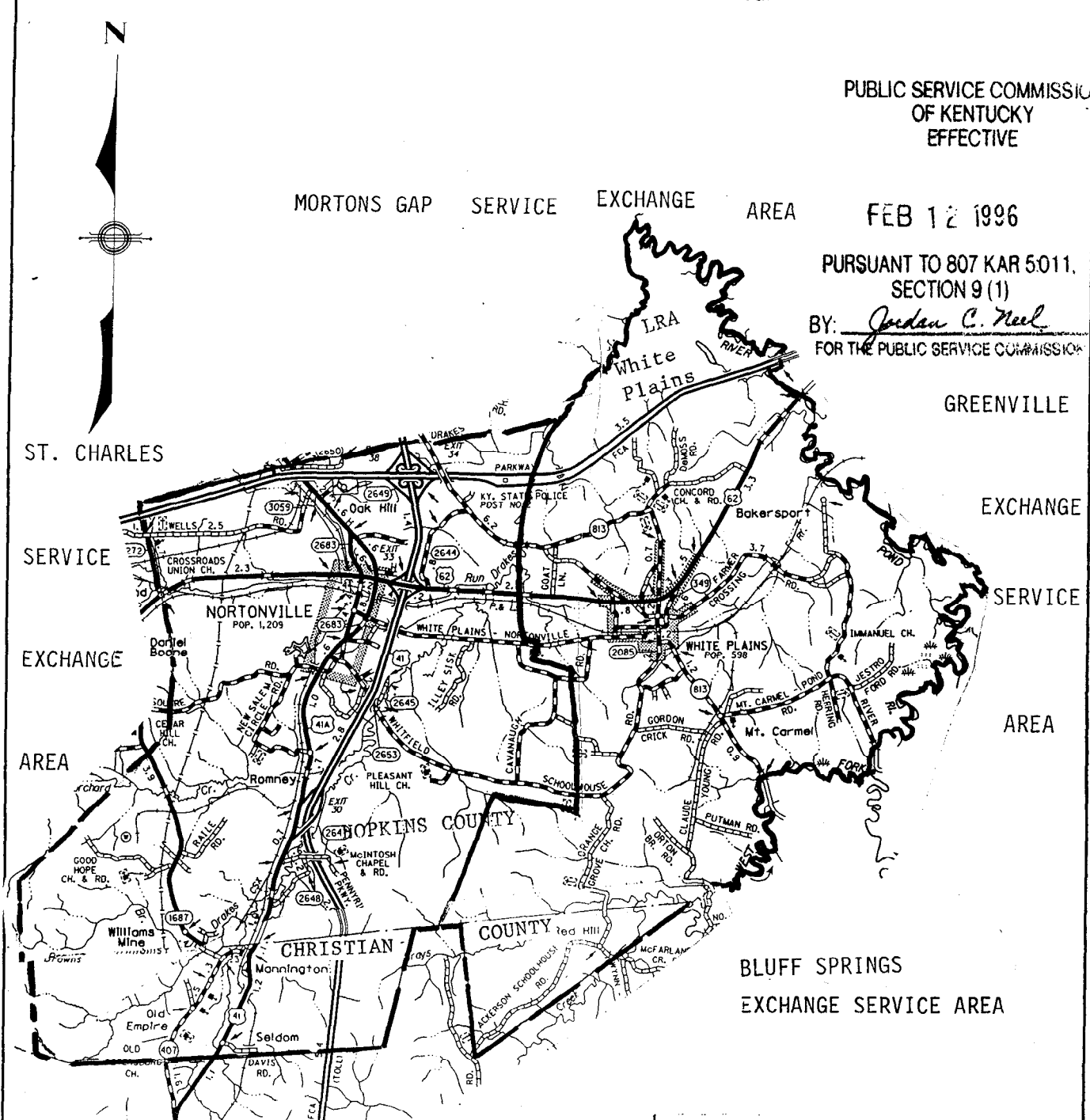
PUBLIC SERVICE COMMISSION
OF KENTUCKY
EFFECTIVE

MORTONS GAP SERVICE EXCHANGE AREA

FEB 12 1996

PURSUANT TO 807 KAR 5:011,
SECTION 9 (1)

BY: *Jordan C. Neel*
FOR THE PUBLIC SERVICE COMMISSION

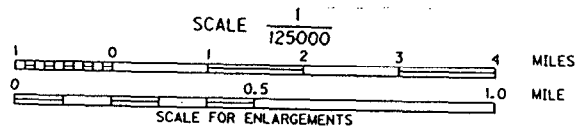


ST. CHARLES
SERVICE
EXCHANGE
AREA

GREENVILLE
EXCHANGE
SERVICE
AREA

BLUFF SPRINGS
EXCHANGE SERVICE AREA

CROFTON EXCHANGE SERVICE



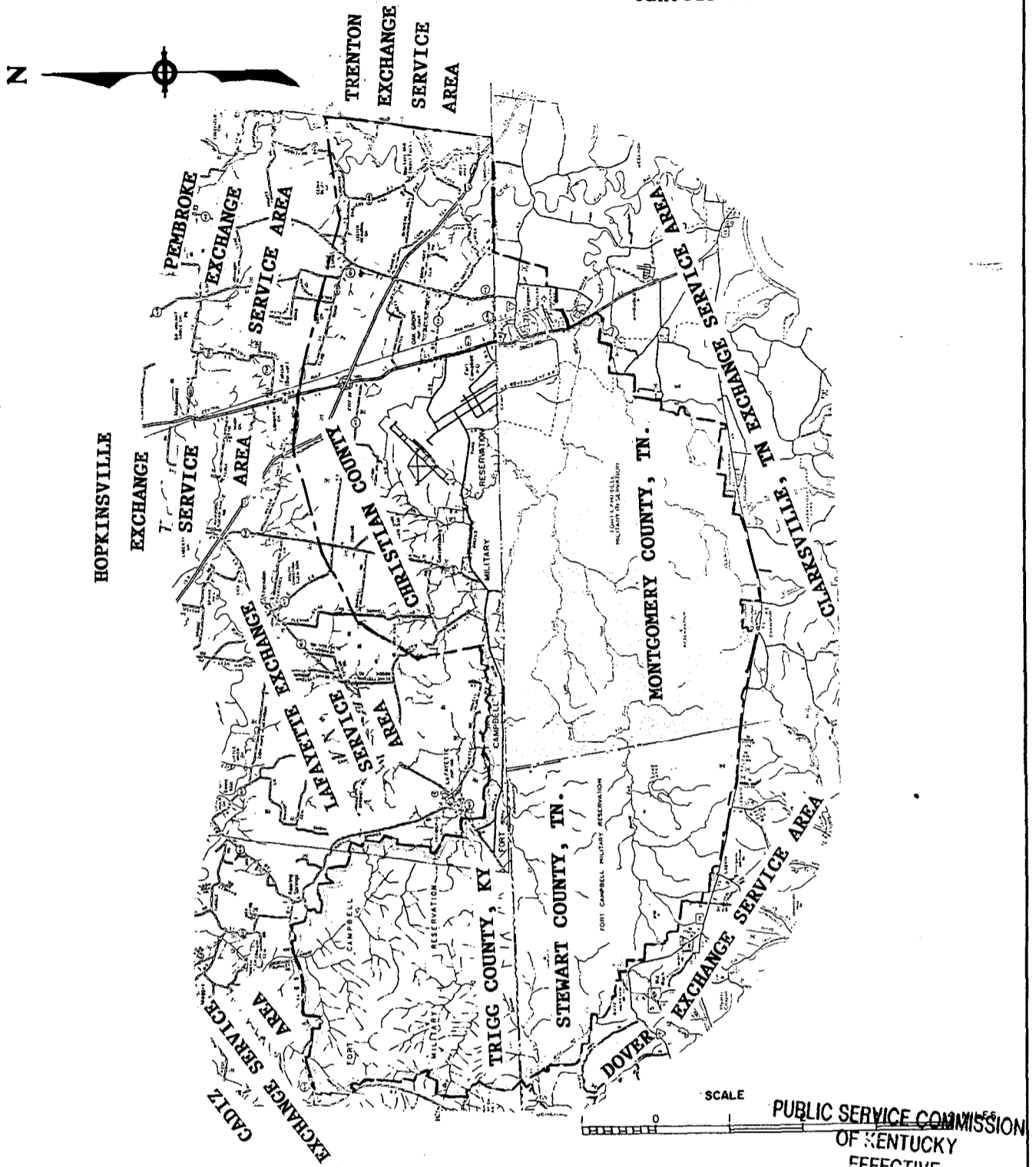
COUNTY LINE

EXCHANGE SERVICE AREA BOUNDARY

ISSUED January 12, 1996

EFFECTIVE February 12, 1996

BY: M. H. Greene, President - KY. Div.
Louisville, Kentucky



- - - - - COUNTY LINE (TN) - - - - - STATE LINE
 - - COUNTY LINE (KY) - - EXCHANGE SERVICE AREA BOUNDARY

ISSUED October 9, 1992 EFFECTIVE November 9, 1992
 PURSUANT TO 207 KAR 5.011 SECTION 9(1)

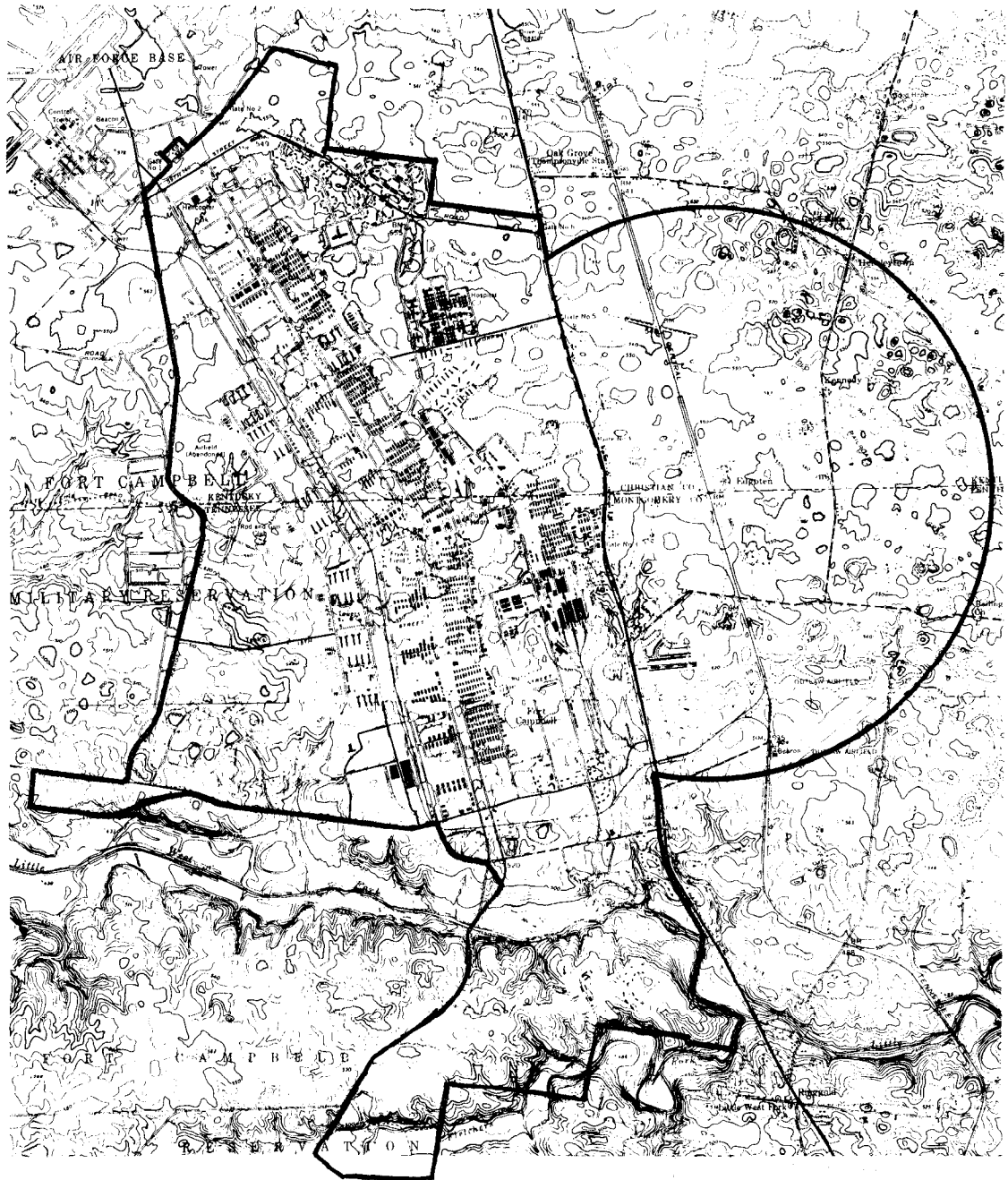
BY: M. H. Greene, President - Ky. Div.
 Louisville, Kentucky

BY: *Sharon Deller*
 PUBLIC SERVICE COMMISSION MANAGER

SOUTH CENTRAL BELL
TELEPHONE COMPANY
KENTUCKY

BASE RATE AREA MAP

OAK GROVE
PSC KY. TARIFF 1B
First Revised Sheet 2
Canceling Original Sheet 2



SCALE

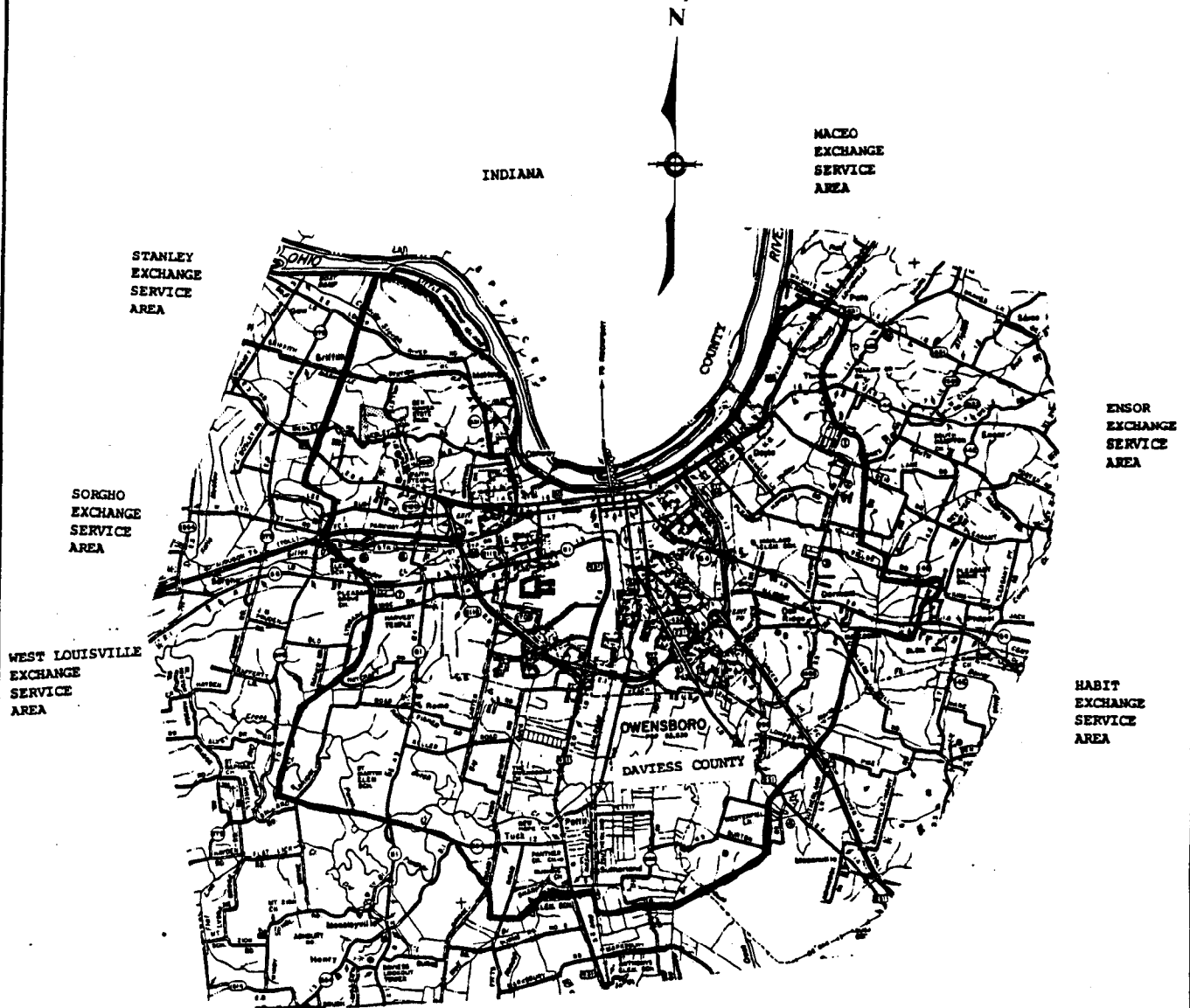
— BASE RATE AREA BOUNDARY

ISSUED September 1, 1974

EFFECTIVE October 1, 1974

A.A. Quinn Vice President, Louisville, Kentucky

EXCHANGE SERVICE AREA MAP



PUBLIC SERVICE COMMISSION
OF KENTUCKY
EFFECTIVE

DEC 16 1987

PURSUANT TO KRS 5:011,
SECTION 9(1)

BY: *George A. Miller*
PUBLIC SERVICE COMMISSION MANAGER

SCALE 1:25000



—●— COUNTY LINE

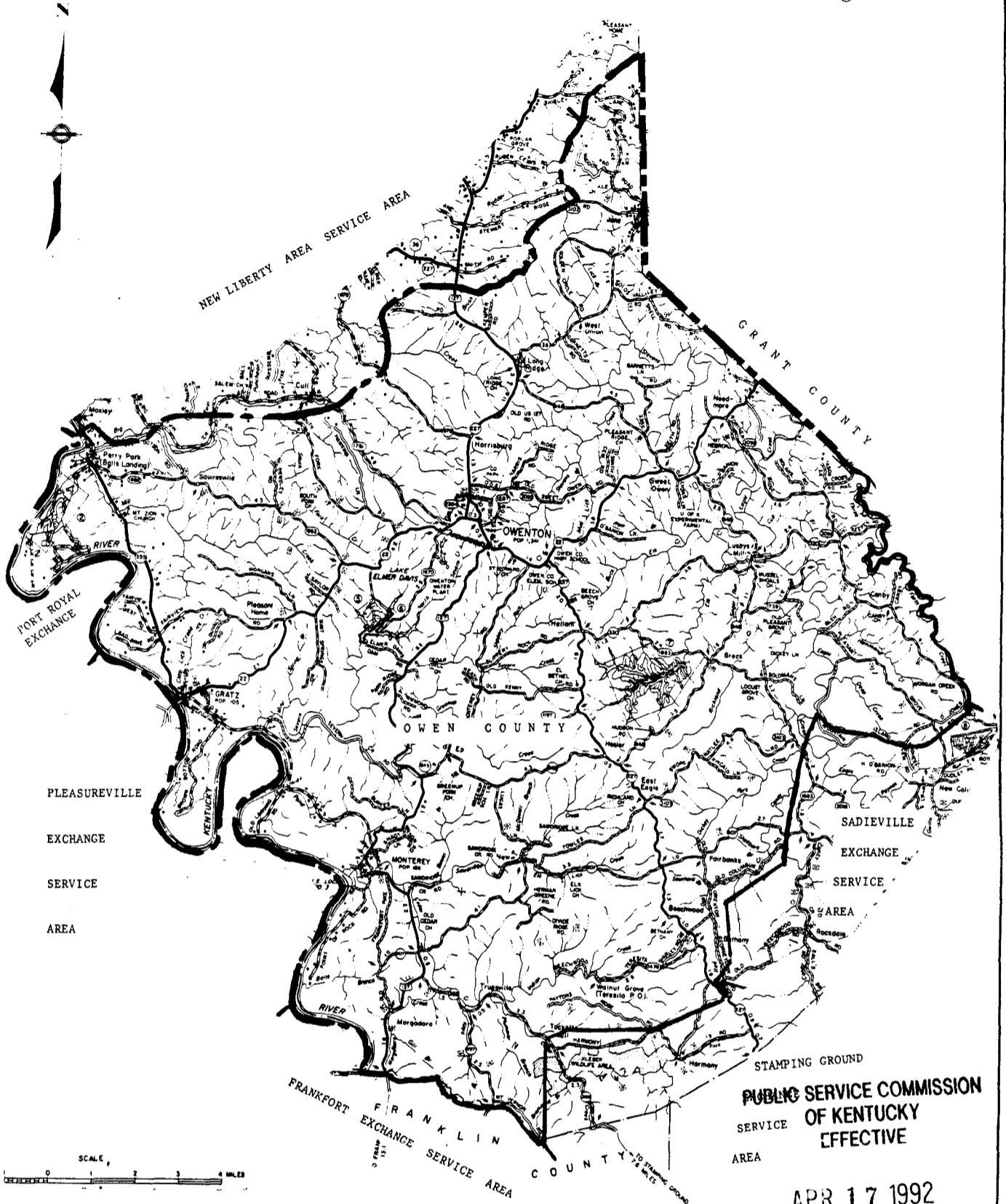
— EXCHANGE SERVICE AREA BOUNDARY

ISSUED November 16, 1987

EFFECTIVE December 16, 1987

BY: S. S. DICKSON, VICE PRESIDENT
LOUISVILLE, KENTUCKY

EXCHANGE SERVICE AREA MAP



**PUBLIC SERVICE COMMISSION
OF KENTUCKY
EFFECTIVE**

APR 17 1992

**PURSUANT TO 807 KAR 5:011
SECTION 9 (1)**

ISSUED March 17, 1992

EFFECTIVE April 17, 1992

Shawn Deller
PUBLIC SERVICE COMMISSION MANAGER

M. H. Greene, President - Ky. Div.
Louisville, Kentucky

EXCHANGE SERVICE AREA MAP





PUBLIC SERVICE COMMISSION
OF KENTUCKY
EFFECTIVE

OCT 12 1994

PURSUANT TO 807 KAR 5.011,
SECTION 9 (1)

BY: *Jordan C. Neal*
FOR THE PUBLIC SERVICE COMMISSION



-  INFORMATION AGE PARK
-  GEOGRAPHIC ZONE BOUNDARY
-  COUNTY LINE
-  EXCHANGE SERVICE AREA BOUNDARY

ISSUED September 12, 1994 **EFFECTIVE** October 12, 1994

BY: M. H. Greene, President - Ky. Div.
Louisville, Kentucky


SOUTH CENTRAL BELL
TELEPHONE COMPANY
KENTUCKY

EXCHANGE SERVICE AREA MAP

PADUCAH
PSC KY. TARIFF 1B
Second Revised Sheet 2
Canceling First Revised Sheet 2



SCALE



SYMSONIA EXCHANGE SERVICE AREA
BENTON EXCHANGE SERVICE AREA
PUBLIC SERVICE AREA

JUL 19 1976

GEOGRAPHIC ZONE BOUNDARY

COUNTY LINE

EXCHANGE SERVICE AREA BOUNDARY

ISSUED June 30, 1976

EFFECTIVE July 8, 1976

KPSC #6232 12-31-75

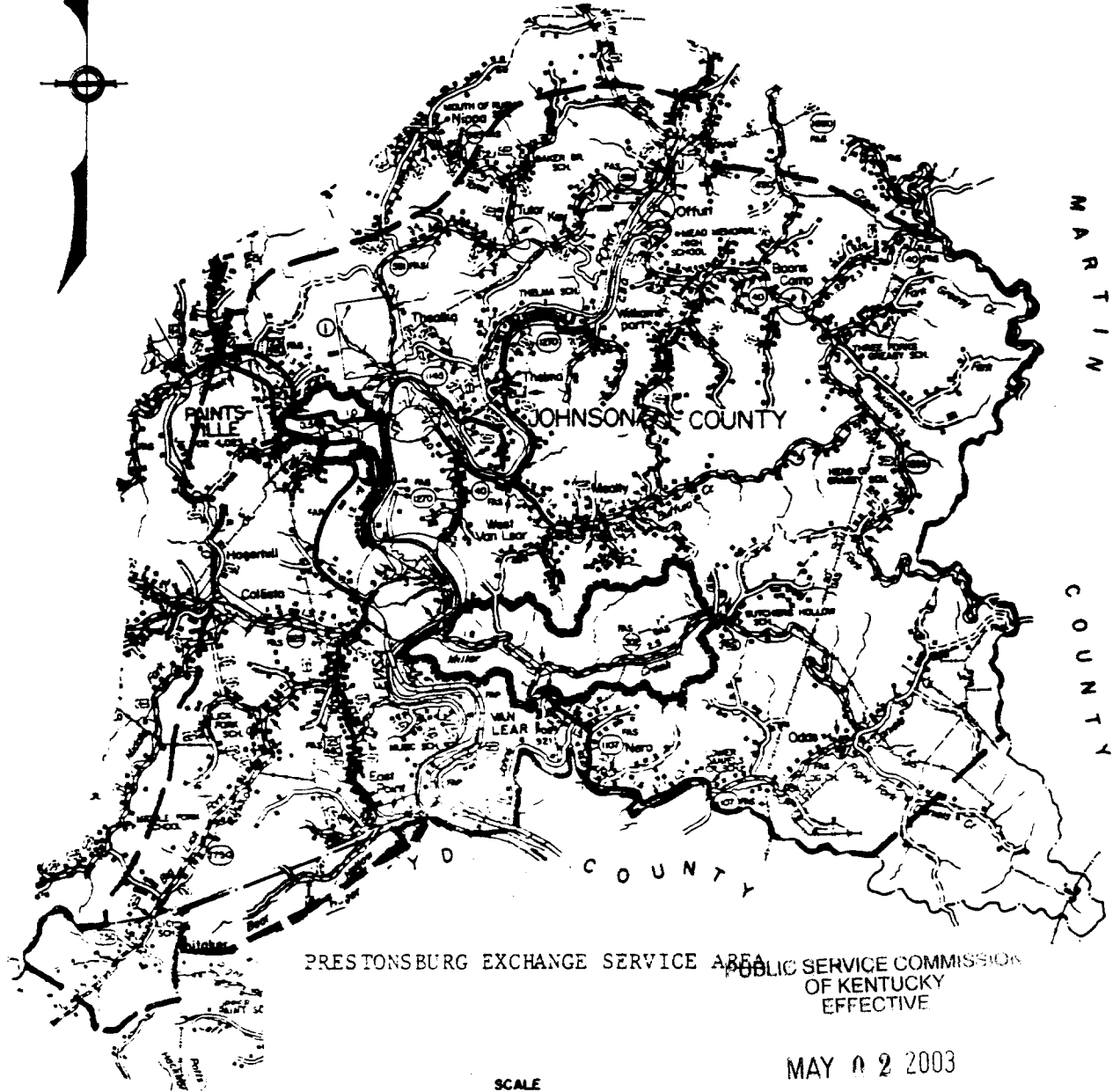
A. A. Dahn

Vice President, Louisville, Kentucky

BELLSOUTH TELECOMMUNICATIONS, INC.
KENTUCKY

EXCHANGE SERVICE AREA MAP

PAINTSVILLE
PSC KY TARIFF 2A
First Revised Sheet 1
Cancels Original Sheet 1



PRESTONSBURG EXCHANGE SERVICE AREA PUBLIC SERVICE COMMISSION
OF KENTUCKY
EFFECTIVE

MAY 02 2003



COUNTY LINE

BY *Charles L. Dyer*
EXECUTIVE DIRECTOR AREA BOUNDARY

Issued April 2, 2003

Effective May 2, 2003

BY: E. C. Roberts, Jr., President - KY Division
Louisville, Kentucky

SOUTH CENTRAL BELL
TELEPHONE COMPANY
KENTUCKY

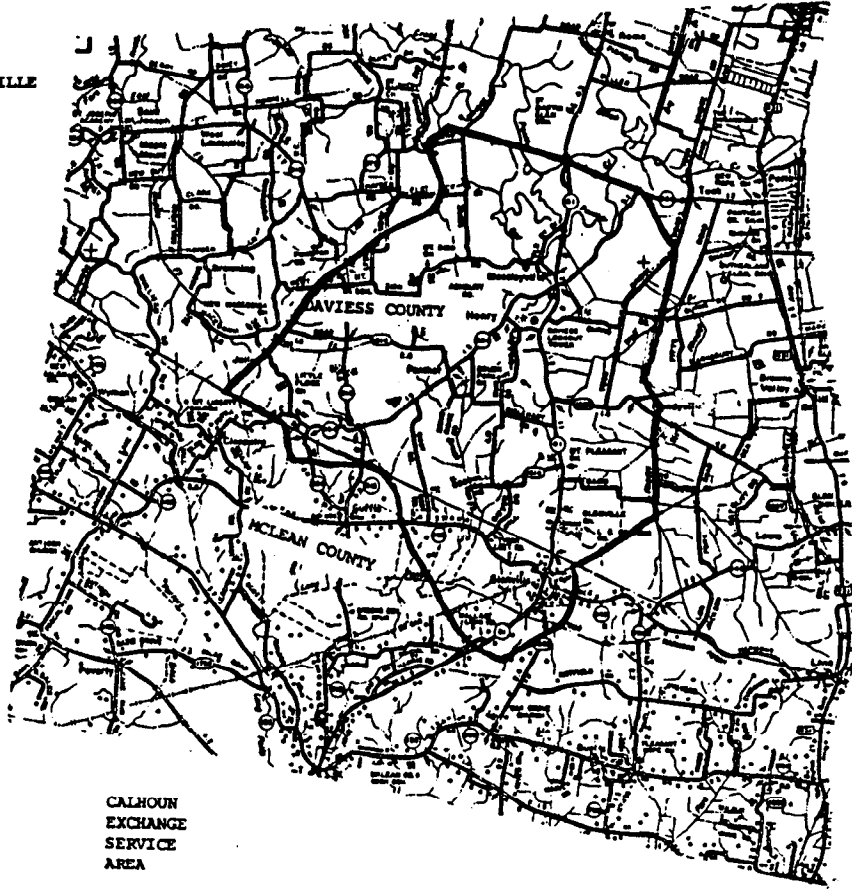
EXCHANGE SERVICE AREA MAP

PANTHER
PSC KY. TARIFF 2A
2nd Revised Sheet 1
Cancels 1st Revised Sheet 1



OWENSBORO
EXCHANGE
SERVICE
AREA

WEST LOUISVILLE
EXCHANGE
SERVICE
AREA



UTICA
EXCHANGE
SERVICE
AREA

CALHOUN
EXCHANGE
SERVICE
AREA

PUBLIC SERVICE COMMISSION
OF KENTUCKY
EFFECTIVE

SCALE ~~JUN~~ JUL 29 1934

----- COUNTY LINE

————— EXCHANGE SERVICE AREA
PURSUANT TO KOP MAP ACT,
SECTION 9 (1)

ISSUED June 29, 1934

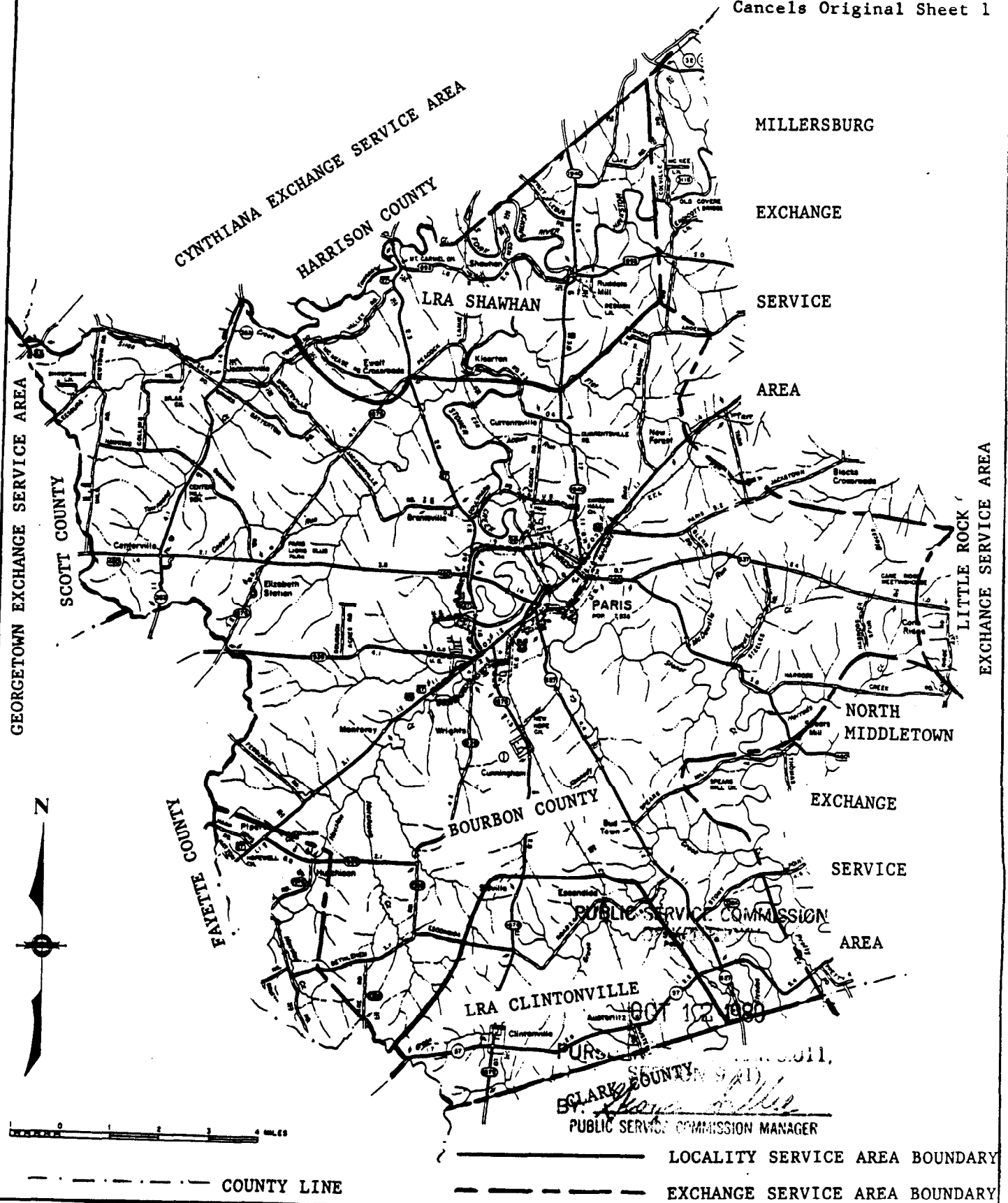
EFFECTIVE July 19, 1934
Shuman Miller
PUBLIC SERVICE COMMISSION MANAGER

BY: M. H. Greene, President - KY. Division
Louisville, Kentucky

SOUTH CENTRAL BELL
TELEPHONE COMPANY
KENTUCKY

EXCHANGE SERVICE AREA MAP

PARIS
PSC KY. TARIFF 2A
First Revised Sheet 1
Cancels Original Sheet 1



ISSUED September 12, 1989

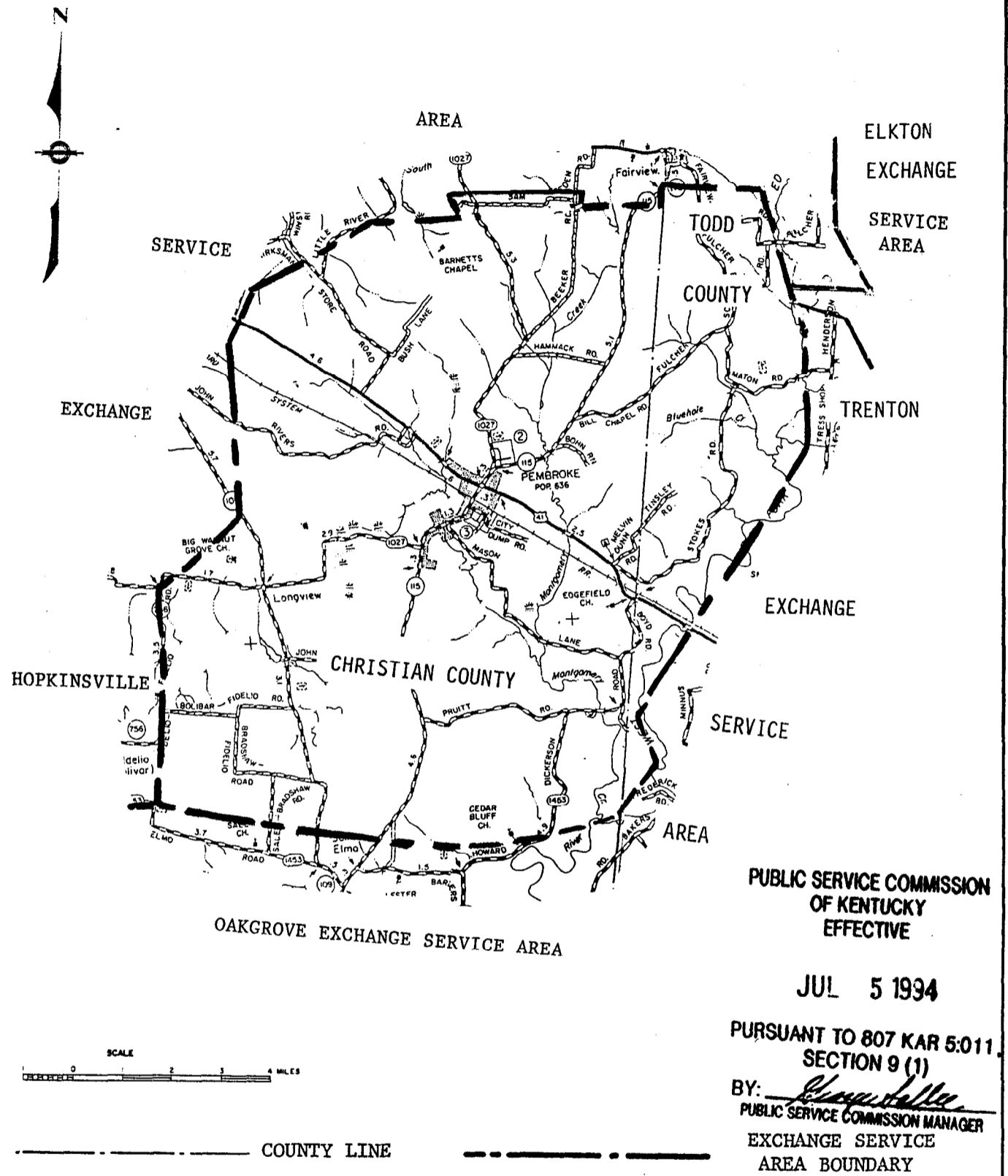
EFFECTIVE October 12, 1989

BY: S. S. Dickson, Vice President
Louisville, Kentucky

SOUTH CENTRAL BELL
TELEPHONE COMPANY
KENTUCKY

EXCHANGE SERVICE AREA MAP

PEMBROKE
PSC KY. TARIFF 2A
4th Revised Sheet 1
Cancels 3rd Revised Sheet 1



ISSUED: June 2, 1994

EFFECTIVE: July 5, 1994

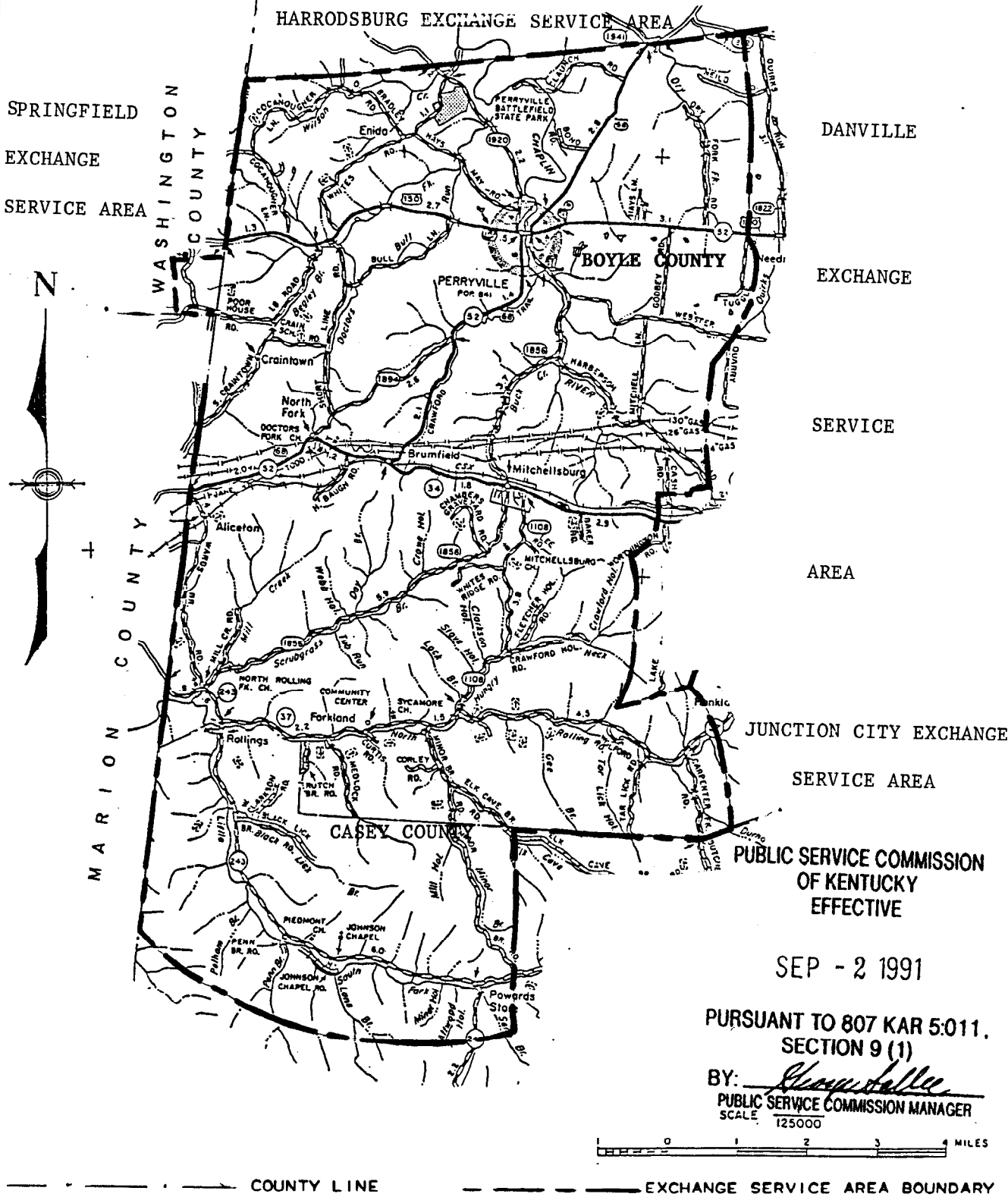
BY: M. H. Greene, President - Ky. Div.
Louisville, Kentucky

PURSUANT TO 807 KAR 5:011
SECTION 9 (1)
BY: *[Signature]*
PUBLIC SERVICE COMMISSION MANAGER
EXCHANGE SERVICE
AREA BOUNDARY

SOUTH CENTRAL BELL
TELEPHONE COMPANY
KENTUCKY

EXCHANGE SERVICE AREA MAP

PERRYVILLE
PSC KY. TARIFF 2A
Second Revised Sheet 1
Cancels First Revised Sheet 1



PUBLIC SERVICE COMMISSION
OF KENTUCKY
EFFECTIVE

SEP - 2 1991

PURSUANT TO 807 KAR 5:011,
SECTION 9 (1)

BY: *Cheryl Deller*
PUBLIC SERVICE COMMISSION MANAGER
SCALE 1:25000

0 1 2 3 4 MILES

--- COUNTY LINE

--- EXCHANGE SERVICE AREA BOUNDARY

ISSUED August 2, 1991


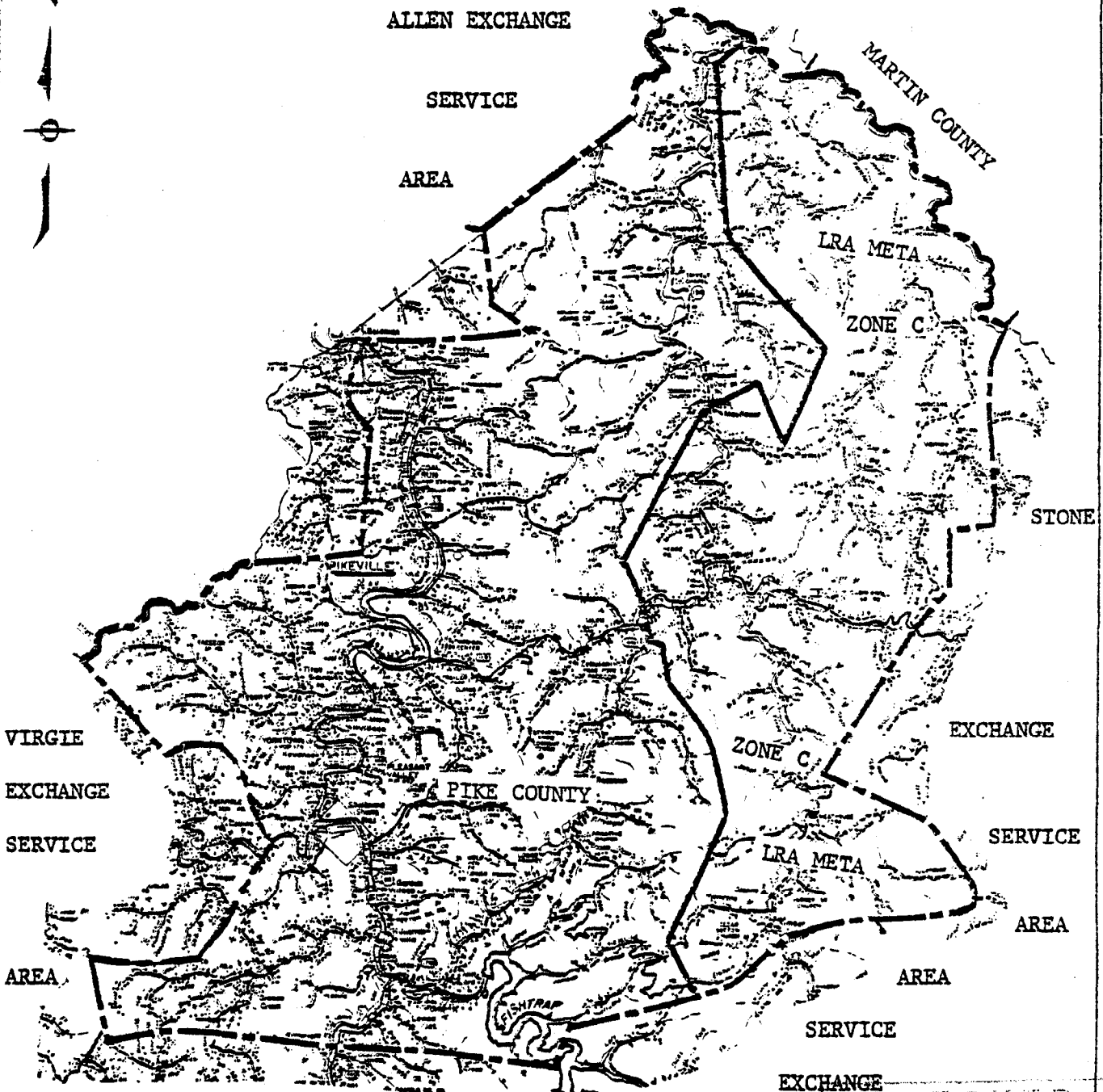
EFFECTIVE September 2, 1991

M. H. Greene, President - Ky. Div.
Louisville, Kentucky

SOUTH CENTRAL BELL
TELEPHONE COMPANY
KENTUCKY

EXCHANGE SERVICE AREA MAP

PIKEVILLE
PSC KY. TARIFF 1B
Corrected First Revised Sheet 1
Canceling Original Sheet 1



----- COUNTY LINE
----- LOCALITY SERVICE AREA BOUNDARY
----- EXCHANGE SERVICE AREA BOUNDARY

EXCHANGE
CHECKED
Utility Regulatory Commission
APR 1 1980
by *S. Redmond*
RATES AND TARIFFS

ISSUED March 24, 1980

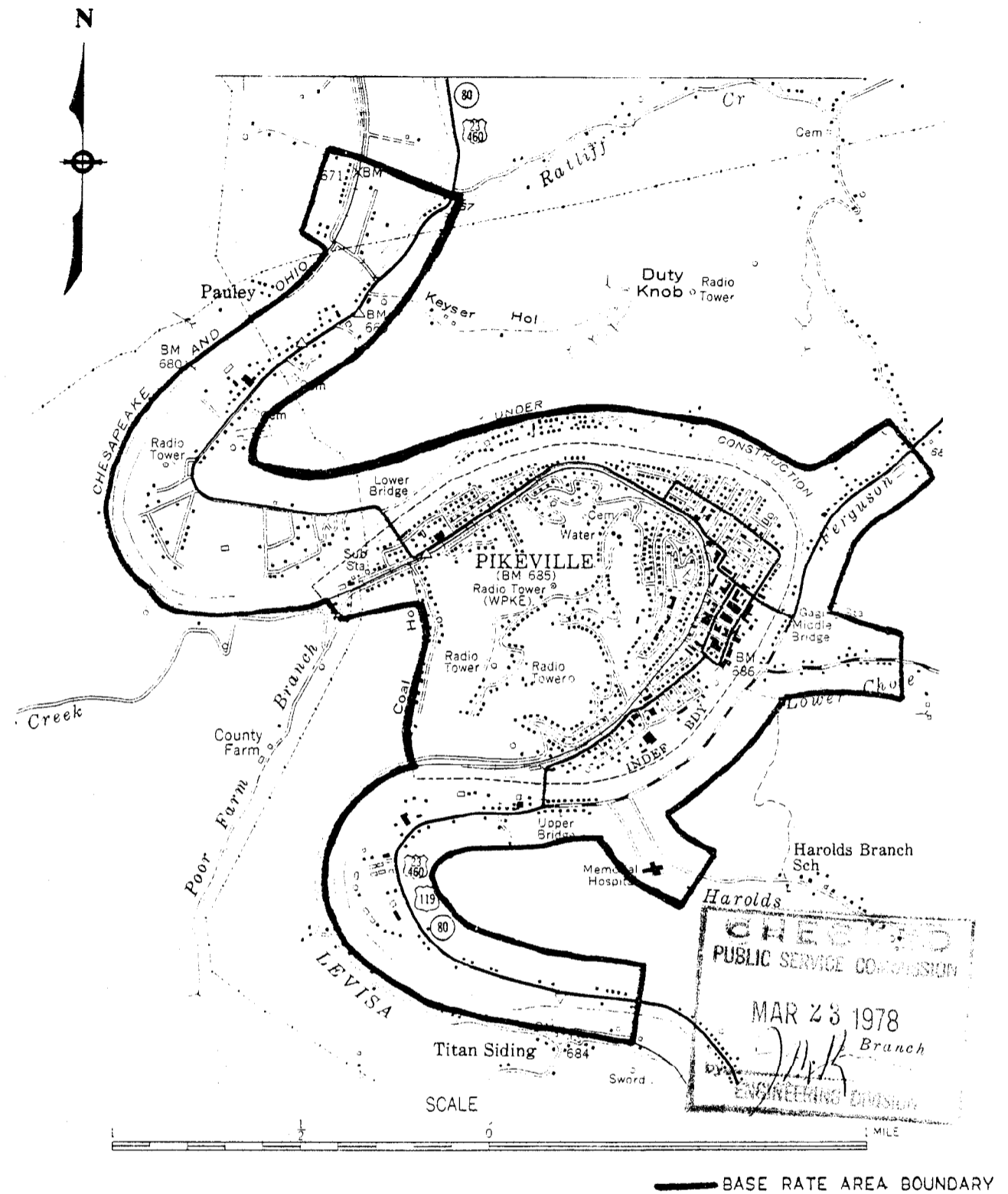
EFFECTIVE April 7, 1978

M. F. Permsheim Vice President, Louisville, Kentucky

SOUTH CENTRAL BELL
TELEPHONE COMPANY
KENTUCKY

BASE RATE AREA MAP

PIKEVILLE
PSC KY. TARIFF 1B
First Revised Sheet 2
Canceling Original Sheet 3



CHECKED
PUBLIC SERVICE COMMISSION
MAR 23 1978
Branch
ENGINEERING DIVISION

ISSUED : March 7, 1978

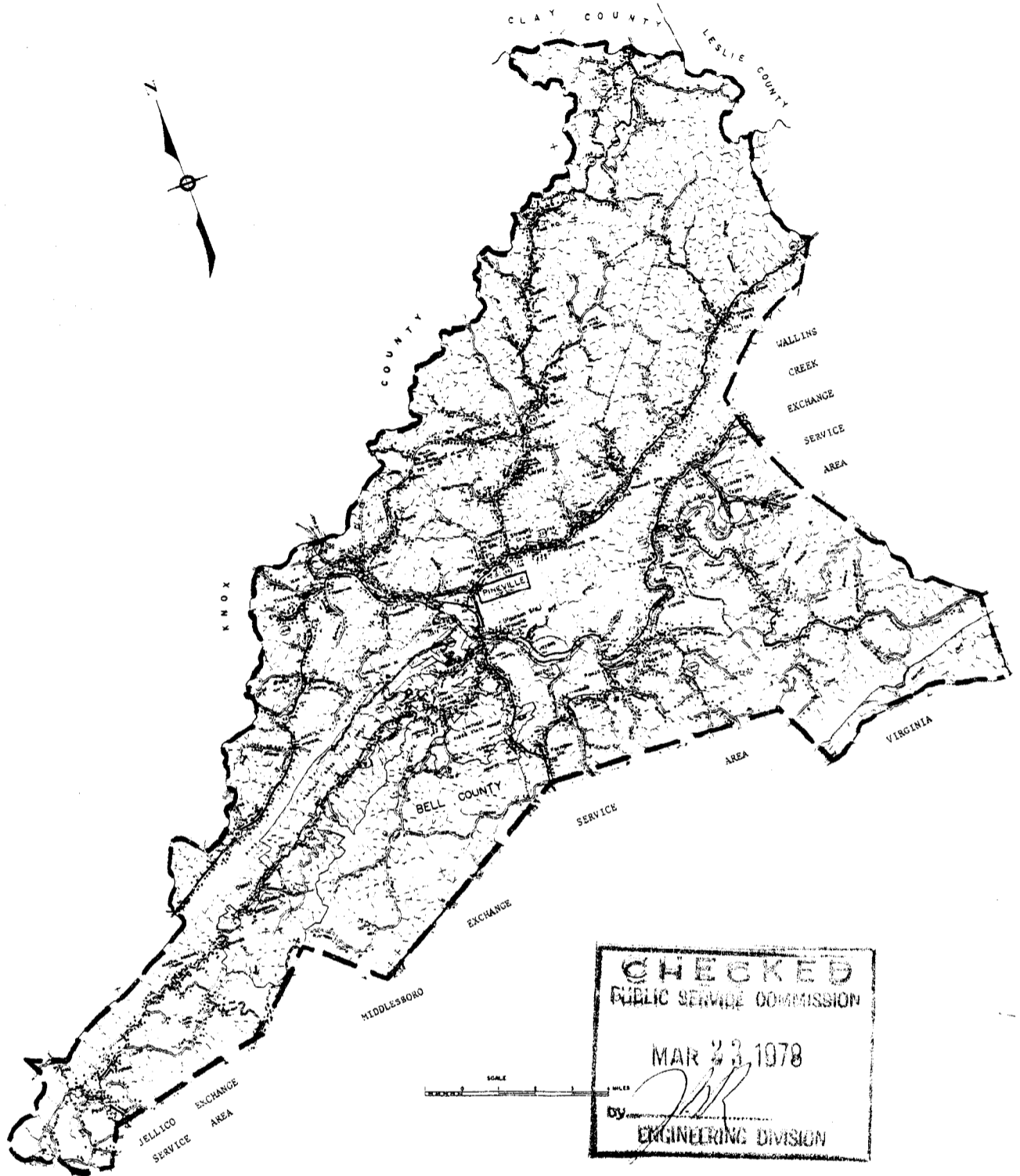
EFFECTIVE: April 7, 1978

Art D... Vice President, Louisville, Kentucky

SOUTH CENTRAL BELL
TELEPHONE COMPANY
KENTUCKY

EXCHANGE SERVICE AREA MAP

PINEVILLE
PSC KY. TARIFF 1B
Original Sheet 1
Canceling Original Sheet 2



----- COUNTY LINE ———— EXCHANGE SERVICE AREA BOUNDARY

ISSUED March 7, 1978

EFFECTIVE April 7, 1978

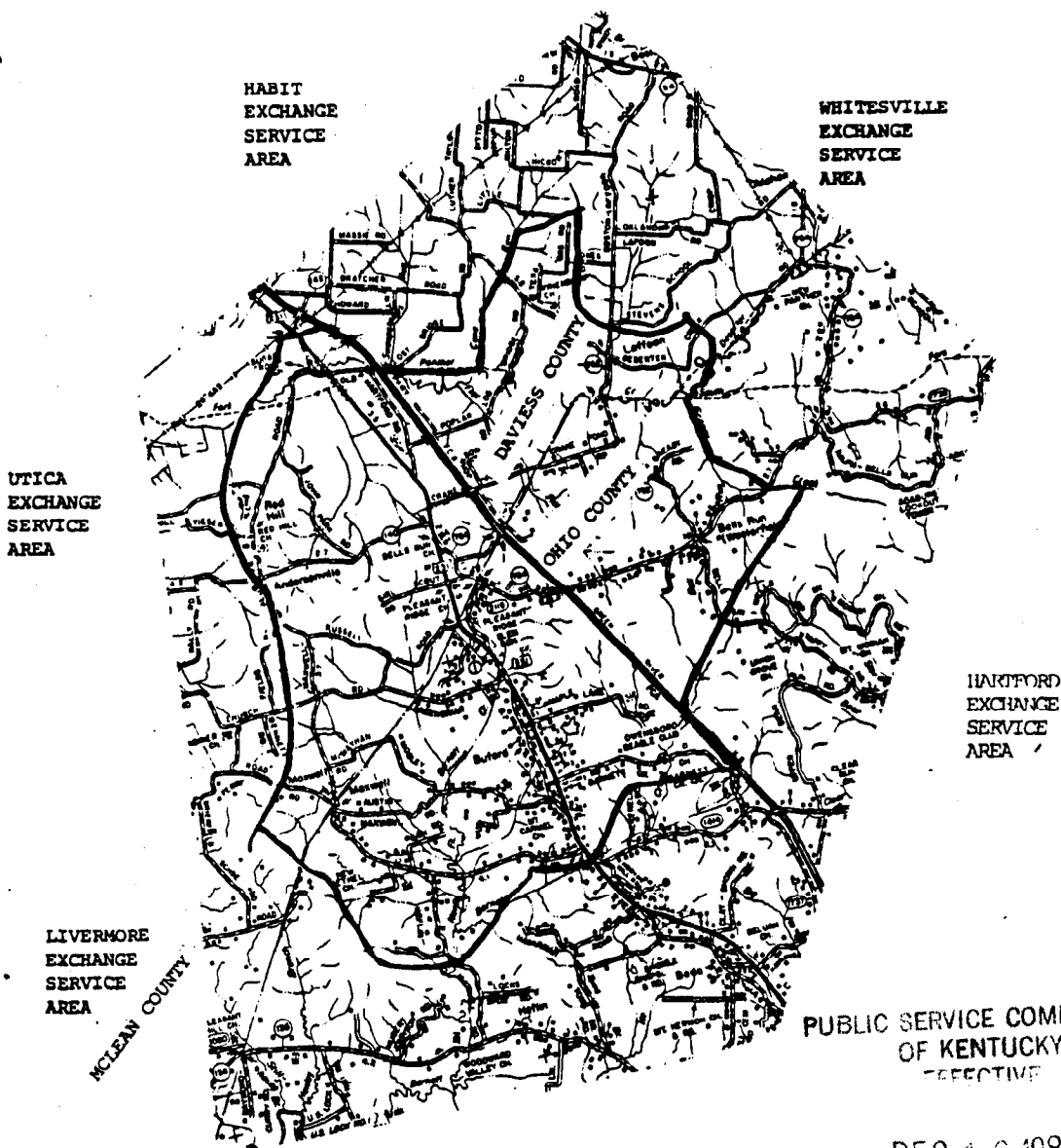
A.A. Dalton

Vice President, Louisville, Kentucky

SOUTH CENTRAL BELL
TELEPHONE COMPANY
KENTUCKY

EXCHANGE SERVICE AREA MAP

PLEASANT RIDGE
PSC KY. TARIFF 2A
First Revised Sheet 1
Canceling Original Sheet 1



HARTFORD
EXCHANGE
SERVICE
AREA

PUBLIC SERVICE COMMISSION
OF KENTUCKY
EFFECTIVE

DEC 16 1987

PURSUANT TO KRS. 5:011,
SECTION 9 (1)

BY: *Glenn Little*
PUBLIC SERVICE COMMISSION MANAGER



—————●————— COUNTY LINE

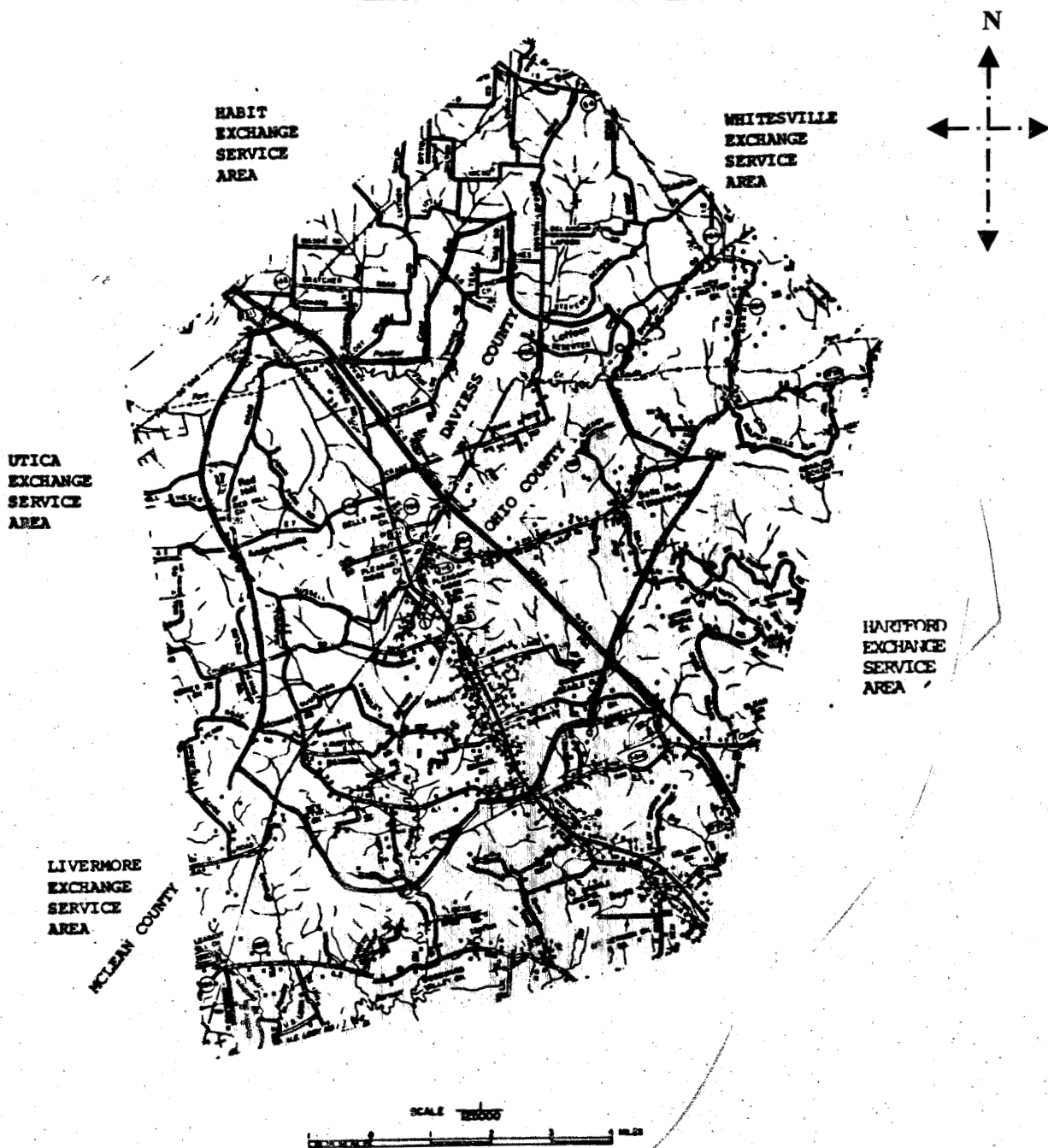
————— EXCHANGE SERVICE AREA BOUNDARY

ISSUED November 16, 1987

EFFECTIVE December 16, 1987

BY: S. S. DICKSON, VICE PRESIDENT
LOUISVILLE, KENTUCKY

EXCHANGE SERVICE AREA MAP



County Line

Exchange Service Area Boundary

PUBLIC SERVICE COMMISSION
OF KENTUCKY
EFFECTIVE

ISSUED: November 14, 2001

EFFECTIVE: December 14, 2001

DEC 14 2001

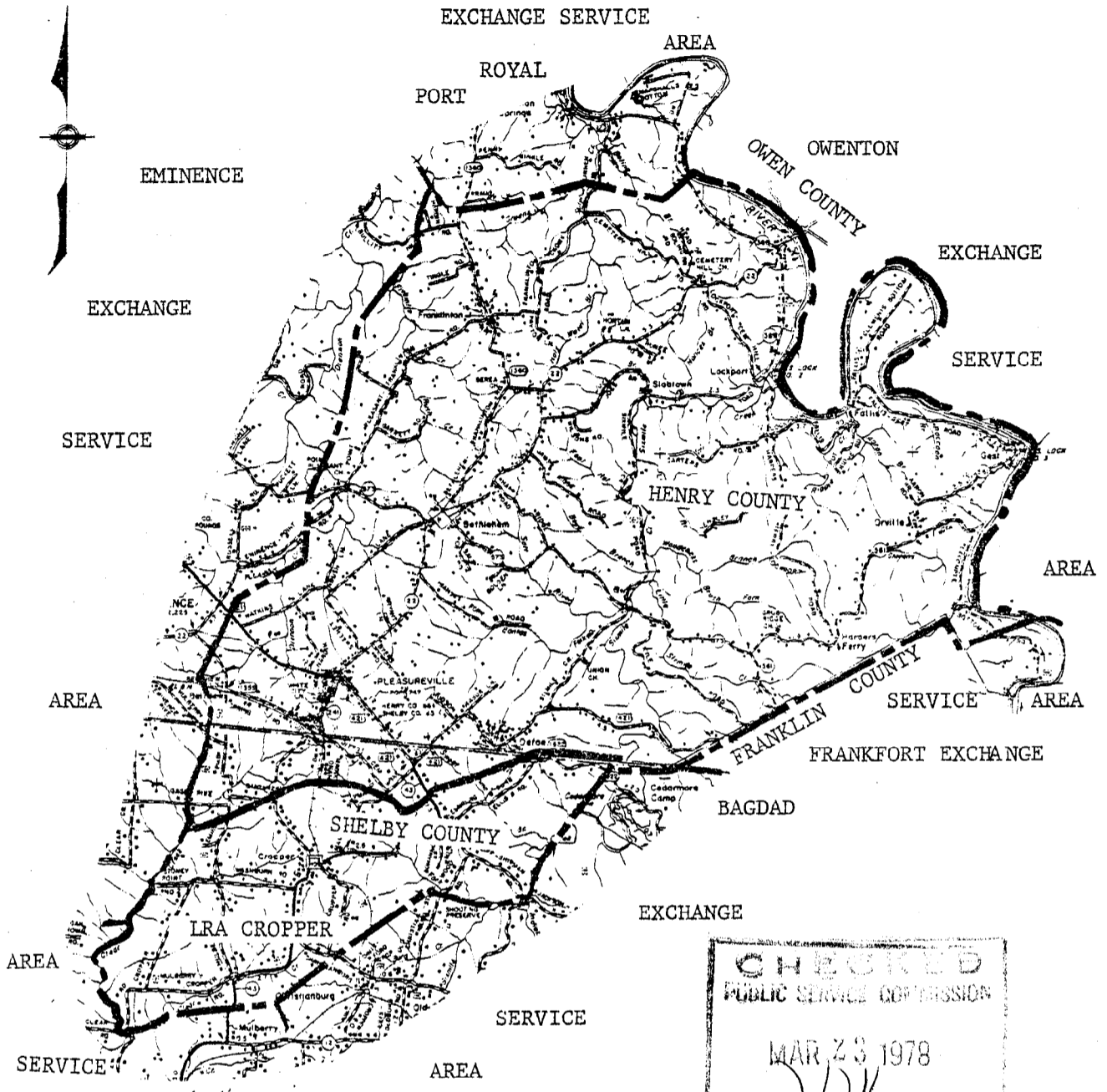
By: E. C. Roberts, Jr., President, BellSouth - Kentucky
Louisville, Kentucky

PURSUANT TO 807 KAR 5.011,
SECTION 9 (1)
BY: *Stephan D. Bell*
SECRETARY OF THE COMMISSION

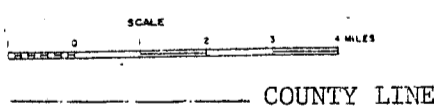
SOUTH CENTRAL BELL
TELEPHONE COMPANY
KENTUCKY

EXCHANGE SERVICE AREA MAP

PLEASUREVILLE
PSC KY. TARIFF 1B
First Revised Sheet 1
Canceling Original Sheet 1
and Original Sheet 1.2



CHECKED
PUBLIC SERVICE COMMISSION
MAR 23 1978
by *JPK*
ENGINEERING DIVISION



————— LOCALITY SERVICE AREA BOUNDARY
- - - - - EXCHANGE SERVICE AREA BOUNDARY
- - - - - COUNTY LINE

Issued: March 7, 1978

Effective: April 7, 1978

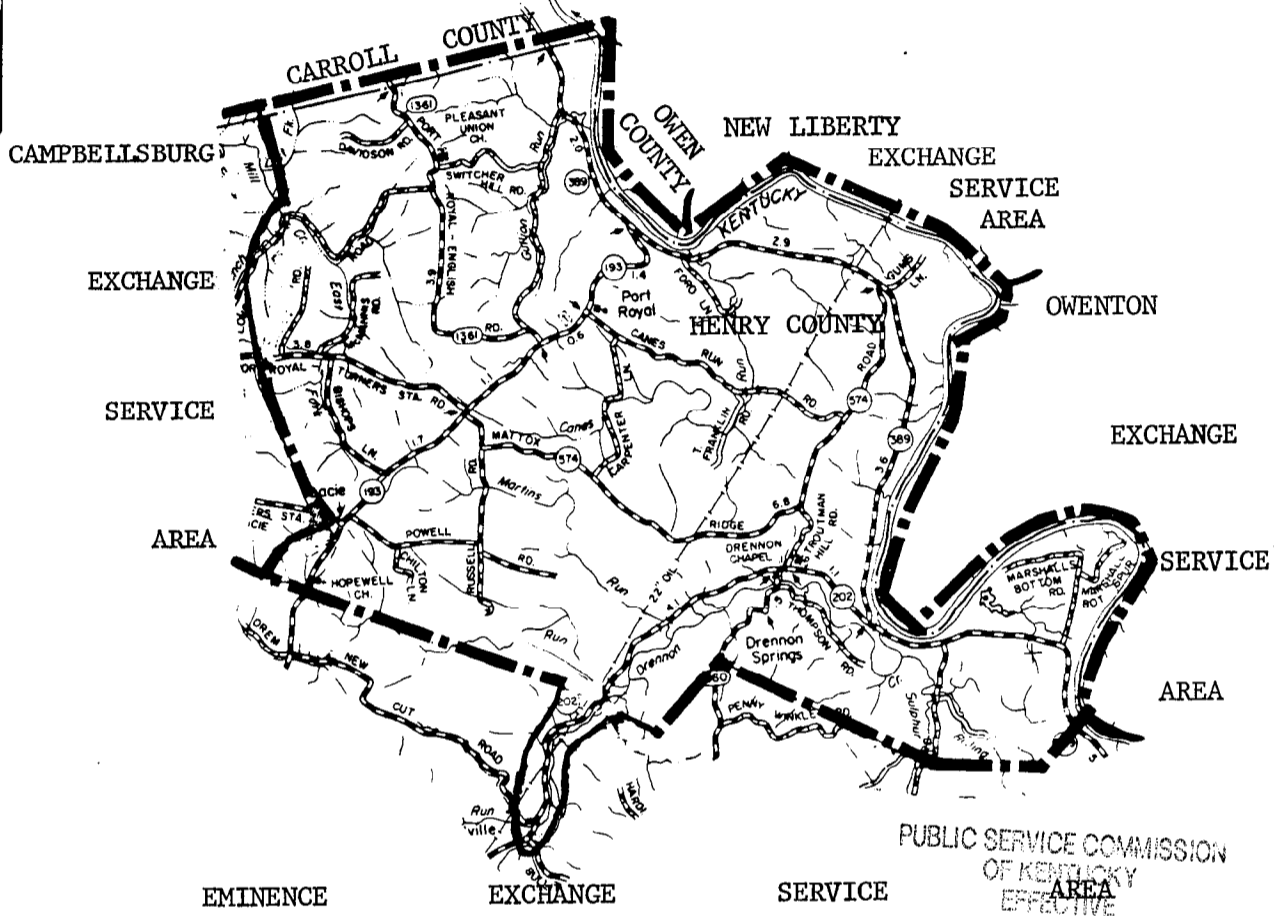
Art Deaton

Vice President, Louisville, Kentucky

EXCHANGE SERVICE AREA MAP



CARROLLTON EXCHANGE SERVICE AREA

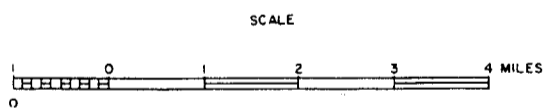


PUBLIC SERVICE COMMISSION
OF KENTUCKY
EFFECTIVE

MAY 08 1995

PURSUANT TO 807 KAR 5011,
SECTION 9 (1)

BY: *Jonathan L. Peal*
FOR THE PUBLIC SERVICE COMMISSION



----- COUNTY LINE - - - - - EXCHANGE SERVICE AREA BOUNDARY

ISSUED: April 7, 1995

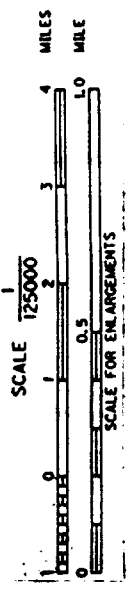
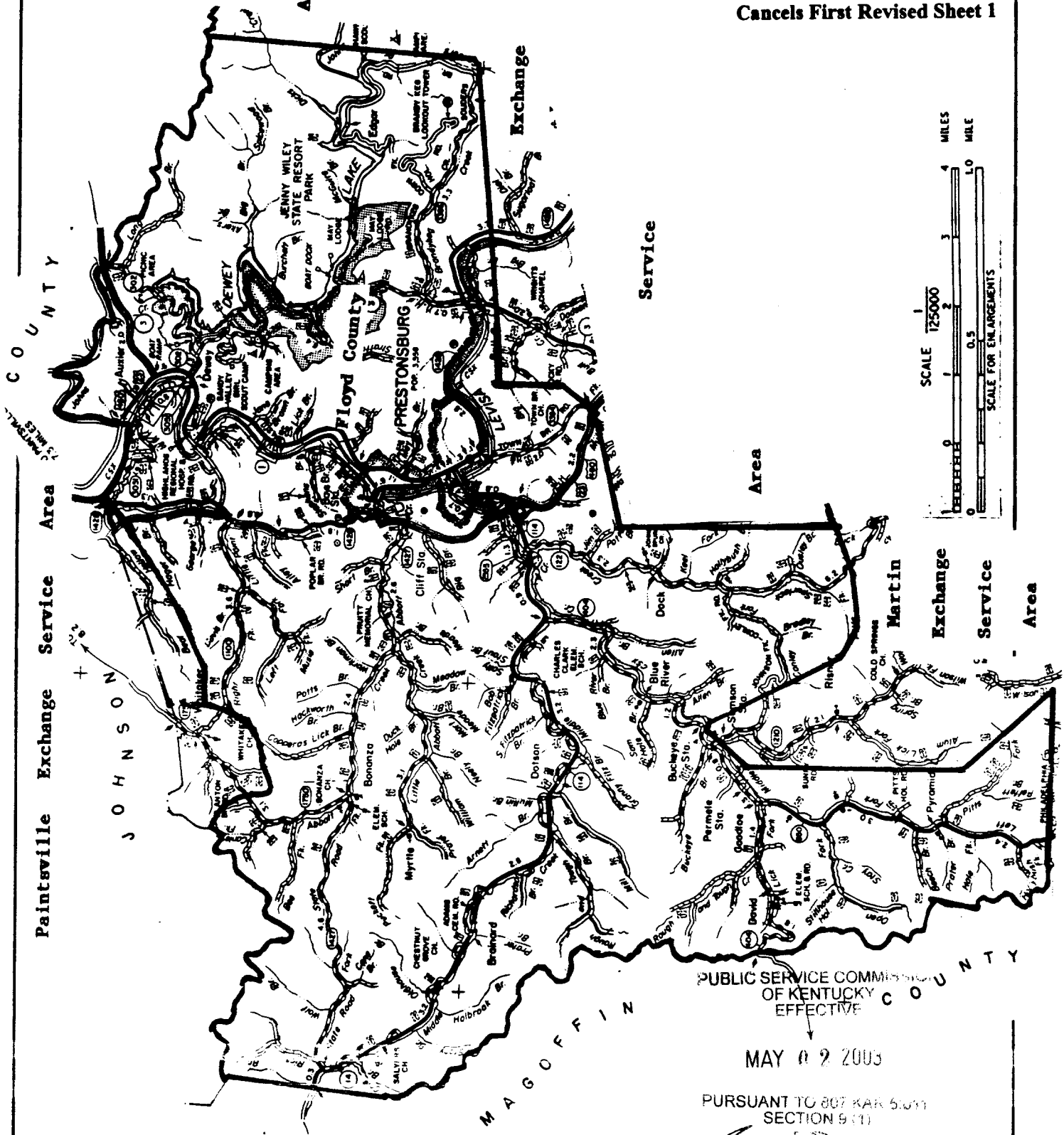
EFFECTIVE: May 8, 1995

BY: M. H. Greene, President - KY. Div.
Louisville, Kentucky

BELLSOUTH TELECOMMUNICATIONS, INC.
KENTUCKY

Exchange Service Area Map

PRESTONSBURG
PSC KY. TARIFF 2A
Second Revised Sheet 1
Cancels First Revised Sheet 1



PUBLIC SERVICE COMMISSION
OF KENTUCKY
EFFECTIVE

MAY 02 2003

PURSUANT TO 807 KAR 5.001
SECTION 9(1)

BY *[Signature]*
Exchange Service Area Boundary
EXECUTIVE DIRECTOR

Issued April 2, 2003

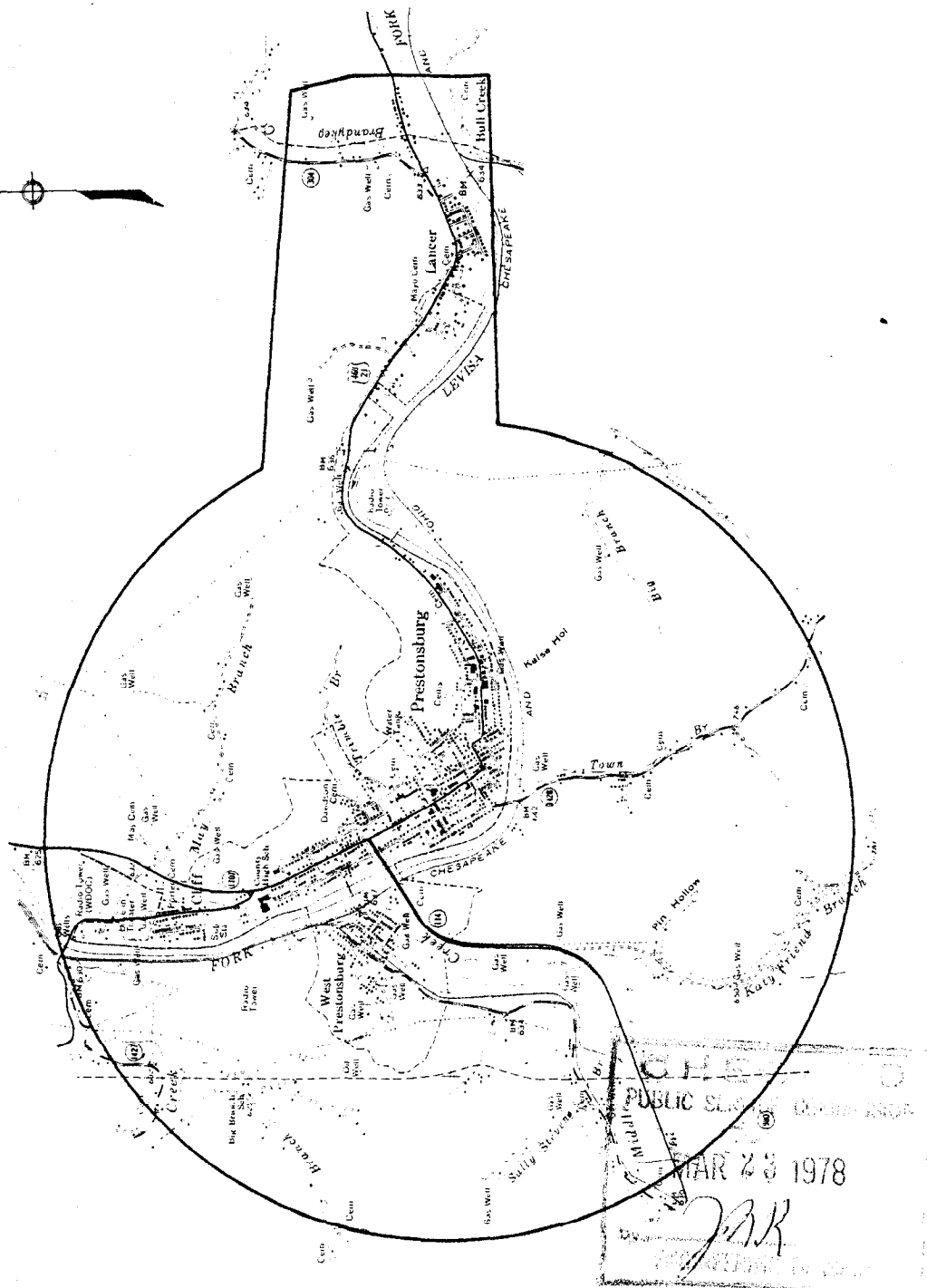
Effective May 2, 2003

BY: E. C. Roberts, Jr., President - KY Division

SOUTH CENTRAL BELL
TELEPHONE COMPANY
KENTUCKY

BASE RATE AREA MAP

PRESTONSBURG
PSC KY. TARIFF 1B
First Revised Sheet 2
Canceling Original Sheet 3



SCALE _____ MILE


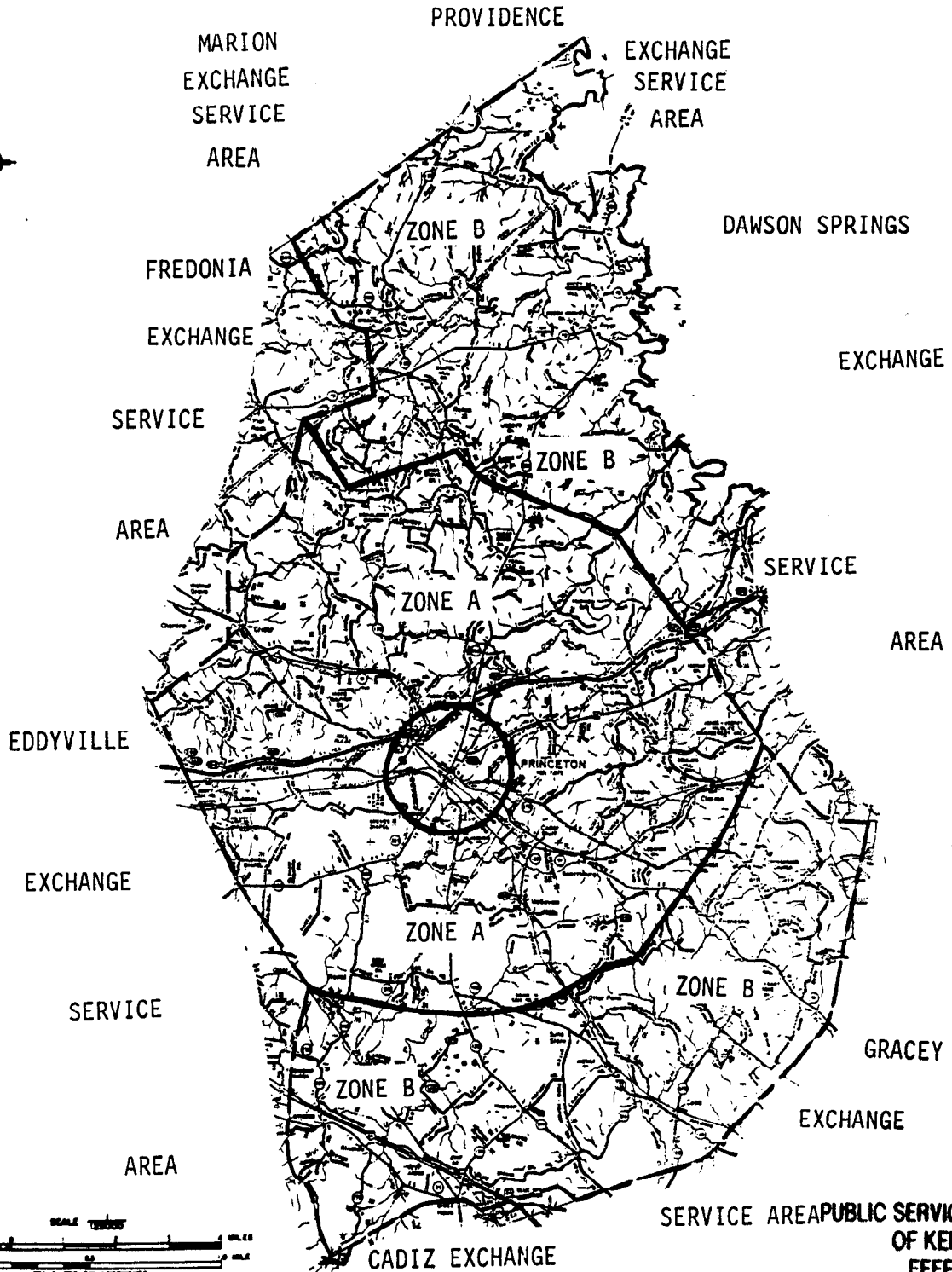
— BASE RATE AREA BOUNDARY

ISSUED March 7, 1978

EFFECTIVE April 7, 1978

Handwritten signature

VICE PRESIDENT LOUISVILLE, KENTUCKY



----- COUNTY LINE - - - - - GEOGRAPHIC ZONE BOUNDARY
- - - - - EXCHANGE SERVICE AREA BOUNDARY

SERVICE AREA PUBLIC SERVICE COMMISSION
OF KENTUCKY
EFFECTIVE
APR 9 1993

ISSUED March 9, 1993

EFFECTIVE April 9, 1993

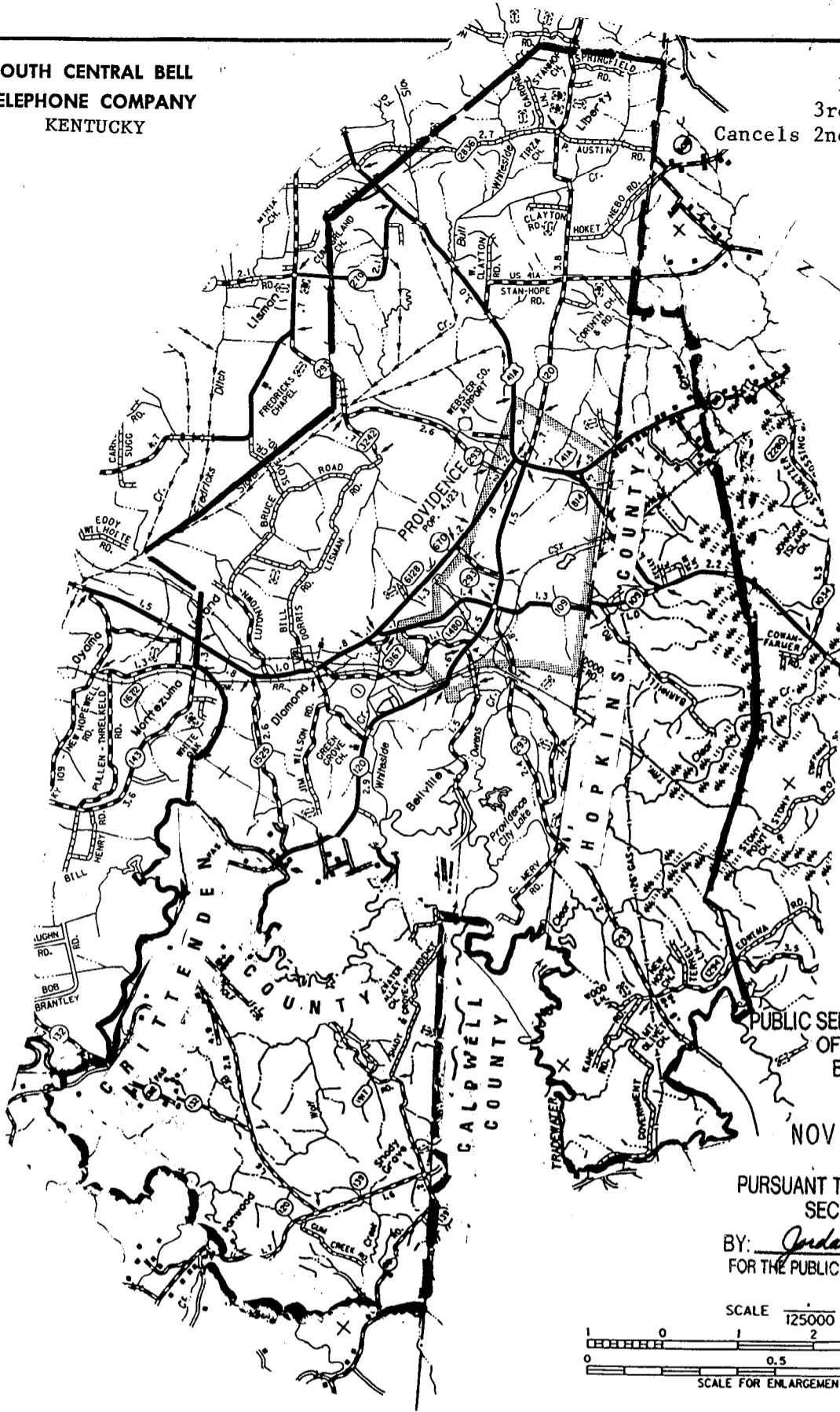
PURSUANT TO 807 KAR 5.011,
SECTION 9 (1)

BY: M. H. Greene, President - Ky. Div.
Louisville, Kentucky

BY: *[Signature]*
PUBLIC SERVICE COMMISSION MANAGER

SOUTH CENTRAL BELL
TELEPHONE COMPANY
KENTUCKY

PROVIDENCE
PSC KY. TARIFF 2A
3rd Revised Sheet 1
Cancels 2nd Revised Sheet 1

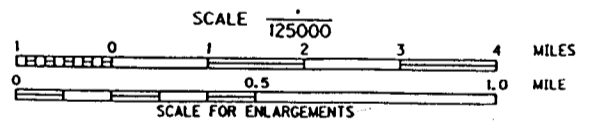


PUBLIC SERVICE COMMISSION
OF KENTUCKY
EFFECTIVE

NOV 24 1994

PURSUANT TO 807 KAR 5.011,
SECTION 9 (1)

BY: Jordan C. Neal
FOR THE PUBLIC SERVICE COMMISSION



--- COUNTY LINE

--- EXCHANGE SERVICE AREA BOUNDARY

ISSUED October 24, 1994

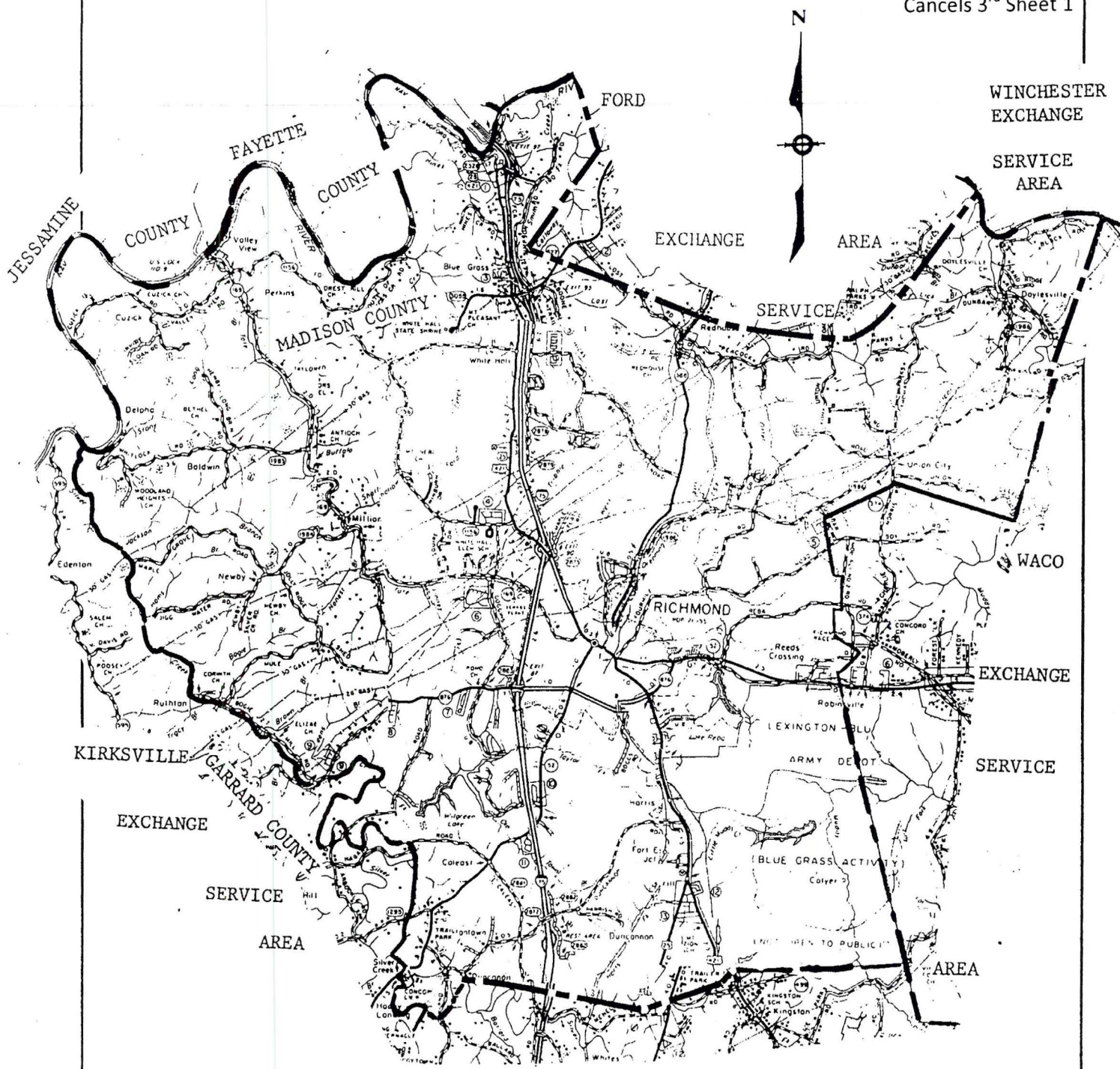
EFFECTIVE November 24, 1994

BY: M. H. Greene, President - KY. Div.
Louisville, Kentucky

BELLSOUTH TELECOMMUNICATIONS
KENTUCKY

EXCHANGE SERVICE AREA MAP

RICHMOND
PSC KY TARIFF 2A
4TH Revised Sheet 1
Cancels 3rd Sheet 1



WINCHESTER
EXCHANGE

SERVICE
AREA

EXCHANGE SERVICE AREA

WACO

EXCHANGE SERVICE AREA

LEXINGTON-BLU

EXCHANGE SERVICE AREA

TARIFF BRANCH
RECEIVED
3/21/2012
PUBLIC SERVICE
COMMISSION
OF KENTUCKY

ISSUED March 21, 2012

EFFECTIVE April 5, 2012

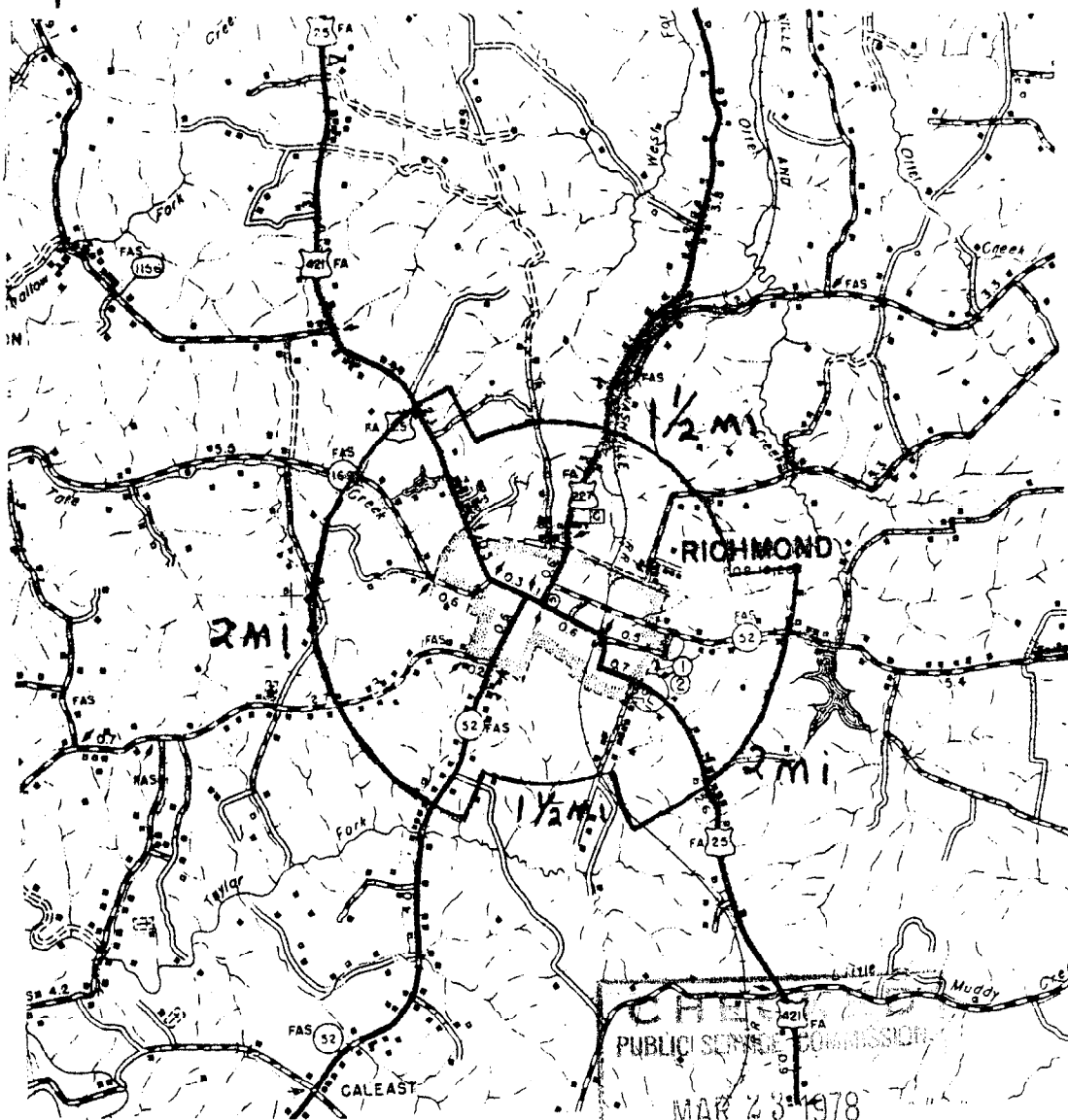
BY: Mary Pat Regan, President-Kentucky
Louisville, Kentucky

SOUTH CENTRAL BELL
TELEPHONE COMPANY
KENTUCKY

RICHMOND
PSC KY. TARIFF 1B
First Revised Sheet 2
Canceling Original Sheet 3




BASE RATE AREA MAP



— BASE RATE AREA BOUNDARY

KY
PUBLIC SERVICE COMMISSION
MAR 23 1978
By: *JHR*
ENGINEERING DIVISION
SCALE

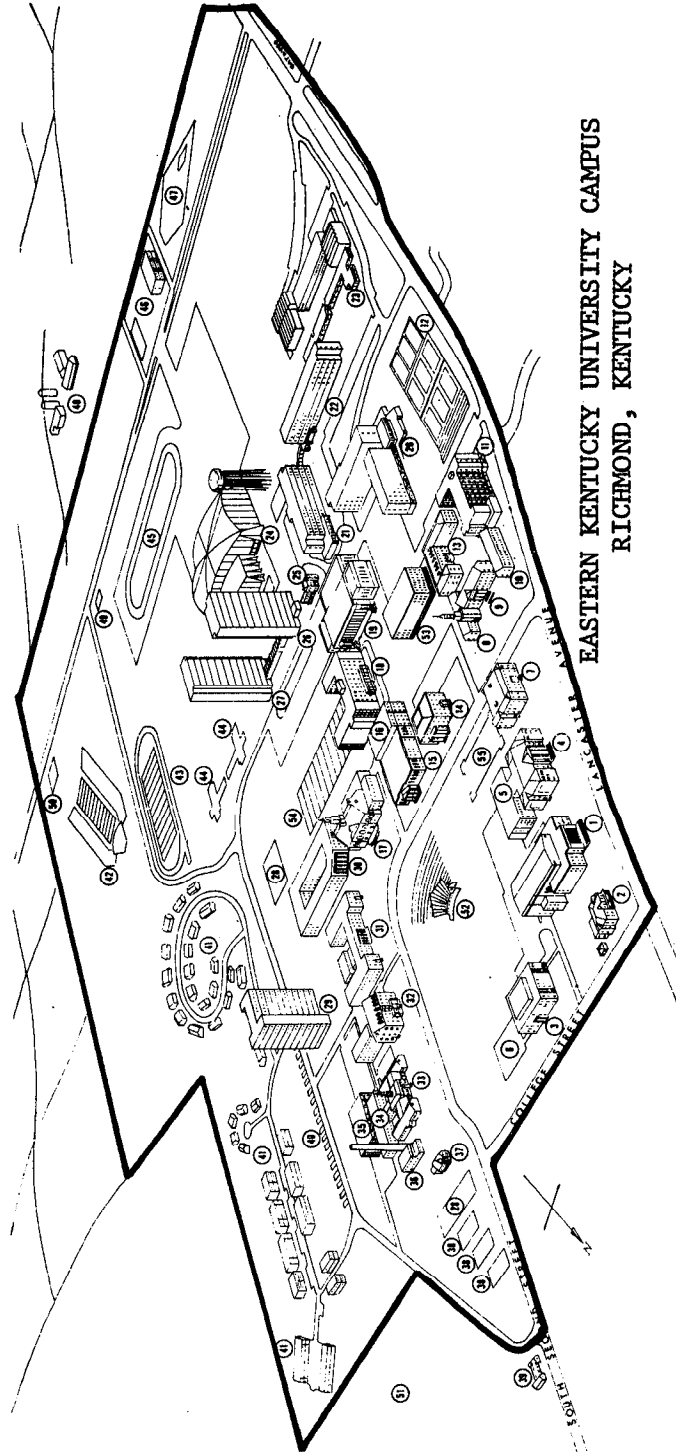


ISSUED March 7, 1978

EFFECTIVE April 7, 1978

Art D... t Vice President, Louisville, Kentucky

CENTREX SERVICE MAP
FOR
EASTERN KENTUCKY UNIVERSITY



EASTERN KENTUCKY UNIVERSITY CAMPUS
RICHMOND, KENTUCKY

- 1. Coates Administration Building
- 2. Blanton House
- 3. Foster Music Building
- 4. Roark Building
- 5. Memorial Science Building
- 6. Site, Proposed Fine Arts Building
- 7. Cammack Building
- 8. Miller Hall
- 9. Beckham Hall
- 10. McCreary Hall
- 11. Earle Combs Hall
- 12. Tennis Courts
- 13. Keith Hall
- 14. University Building
- 15. Crabbe Library
- 16. Library Addition
- 17. Keen Johnson Student Union Bldg.
- 18. McGregor Hall
- 19. Weaver Health Building
- 20. Martin Hall
- 21. O'Donnell Hall
- 22. Mattox Hall
- 23. Donovan Building
- 24. Alumni Coliseum
- 25. Stalwart Hall
- 26. Todd Hall
- 27. Dupree Hall
- 28. Site, Proposed Women's Dormitory
- 29. Proposed Women's Dormitory
- 30. Case Hall
- 31. Burnam Hall
- 32. Sullivan Hall
- 33. Fitzpatrick Arts Building
- 34. Gibson Addition
- 35. Ault Service Building
- 36. Boiler Plant
- 37. Turley House
- 38. Site, Religious Activities Center
- 39. Baptist Student Union
- 40. Trailer Park
- 41. Brockton (Married Students' Hous'g.)
- 42. Site, Proposed Football Stadium
- 43. Practice Football Field and Track
- 44. Site, Proposed Men's Dormitory
- 45. All-weather Athletic Field & Park'g.
- 46. Faculty Housing
- 47. "Turkey" Hughes Field
- 48. Stalwart Dairy Center
- 49. Site, Proposed State Police Barracks
- 50. Site, Proposed Nat'l Guard Armory
- 51. Site, Proposed City Hospital
- 52. Van Peursem Music Pavilion
- 53. Classroom Building
- 54. Proposed Women's Athletic Field
- 55. Site, Proposed Science Building

Public Service Commission
JAN 25 1982
by *B. Beckman*
RATES AND TARIFFS

DORMITORY SERVICE FURNISHED IN ENCLOSED AREA

ISSUED December 28, 1981

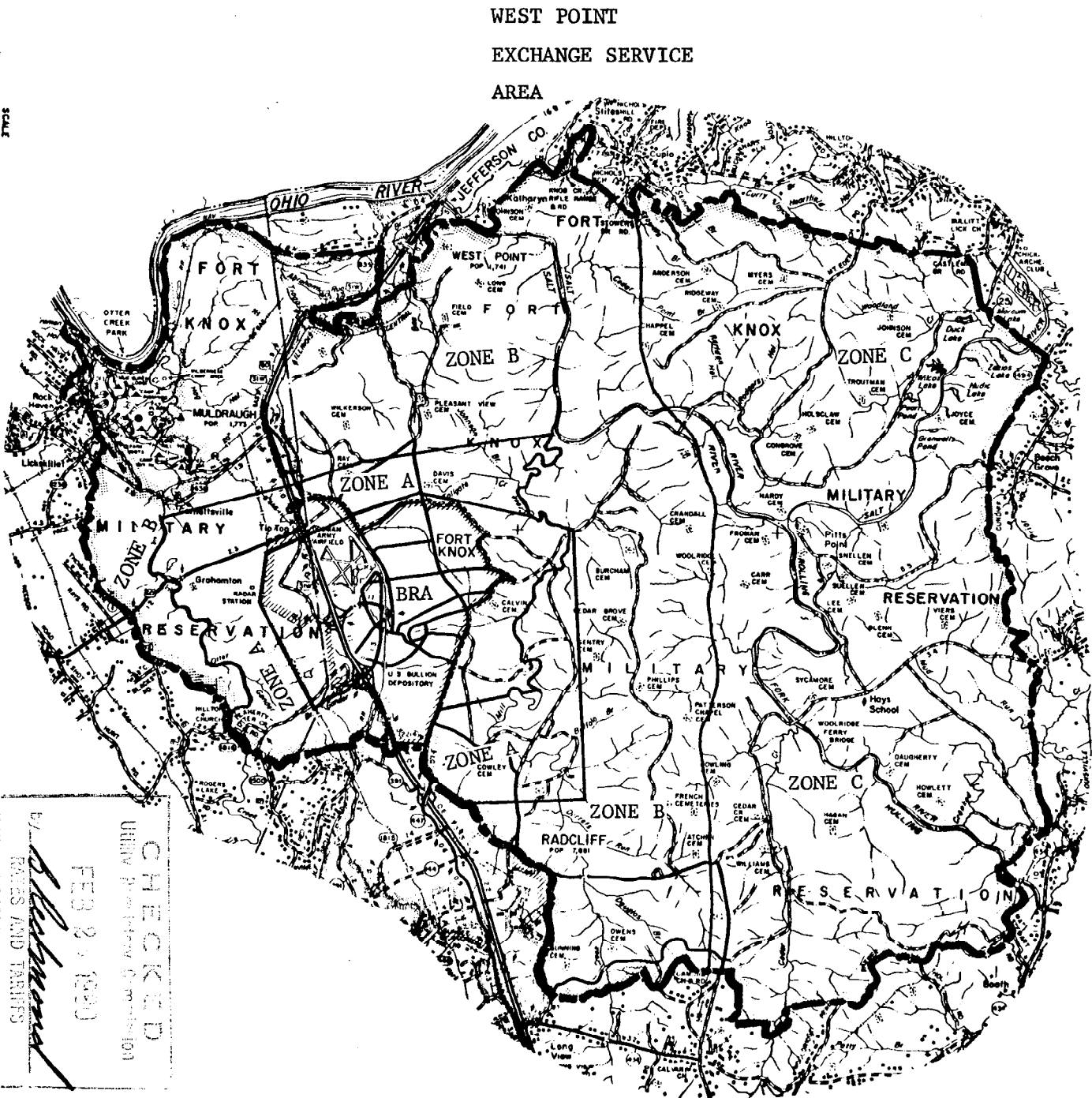
EFFECTIVE January 28, 1982

M. F. Sermersheim Vice President, Louisville, Kentucky

SOUTH CENTRAL BELL
TELEPHONE COMPANY
KENTUCKY

EXCHANGE SERVICE AREA MAP

ROSE TERRACE
URC TARIFF 1B
First Revised Sheet 1
Canceling Original Sheet 1



CHECKED
UNIV. P. 10-10-80
FEB 2, 1980
by *Shelburne*
FILES AND TARIFFS

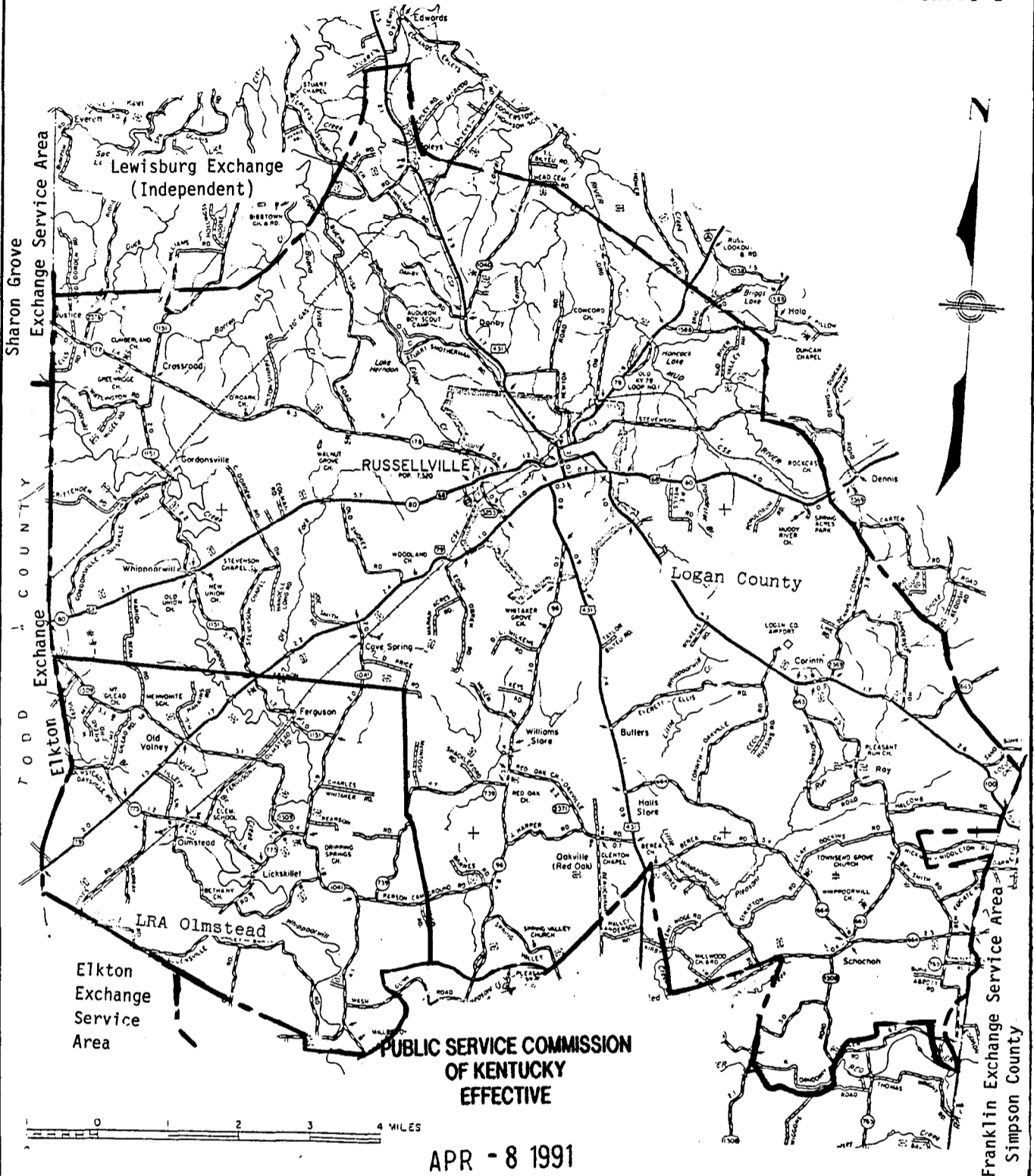
3 MILES
COUNTY LINE
GEOGRAPHIC ZONE BOUNDARY
EXCHANGE SERVICE AREA BOUNDARY

ISSUED February 15, 1980
EFFECTIVE March 15, 1980
M. F. Cunningham
Vice President, Louisville, Kentucky

SOUTH CENTRAL BELL
TELEPHONE COMPANY
KENTUCKY

EXCHANGE SERVICE AREA MAP

RUSSELLVILLE
PSC KY. TARIFF 2A
3rd Revised Sheet 1
Cancels 2nd Revised Sheet 1



PUBLIC SERVICE COMMISSION
OF KENTUCKY
EFFECTIVE

APR - 8 1991

COUNTY L PURSUANT TO 807 KAR 5:011, EXCHANGE SERVICE AREA BOUNDARY
SECTION 9 (1)

ISSUED March 8, 1991

BY: *[Signature]* EFFECTIVE April 8, 1991
PUBLIC SERVICE COMMISSION MANAGER

BY: S.S. Dickson, Vice President
Louisville, Kentucky



CALHOON
EXCHANGE
SERVICE
AREA

HANSON
EXCHANGE
SERVICE
AREA

ISLAND
EXCHANGE
SERVICE
AREA

MADISONVILLE
EXCHANGE
SERVICE
AREA

BREMEN
EXCHANGE
SERVICE
AREA

DEC 16 1987

PURSUANT TO KRS 5:011,
SECTION 9 (1)

BY: *[Signature]*
PUBLIC SERVICE COMMISSION

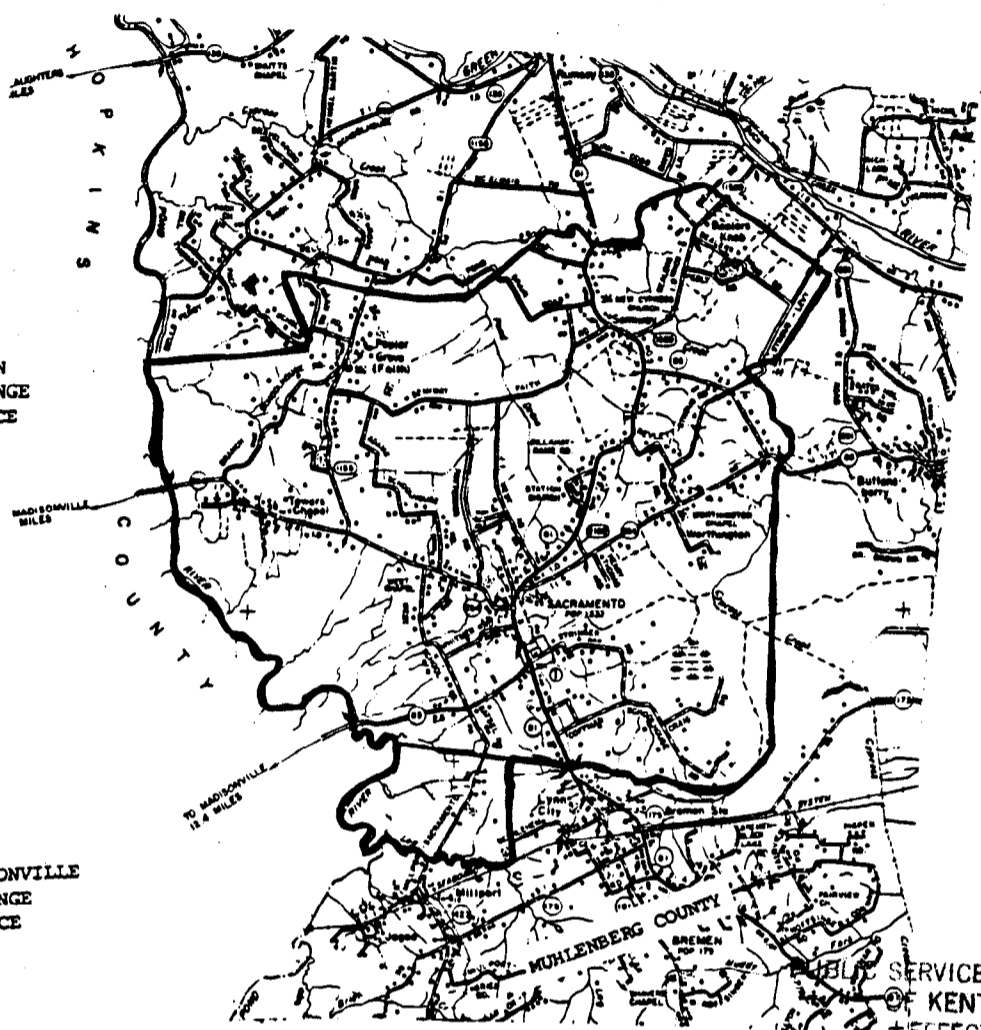
COUNTY LINE

EXCHANGE SERVICE AREA BOUNDARY

ISSUED November 16, 1987

EFFECTIVE December 16, 1987

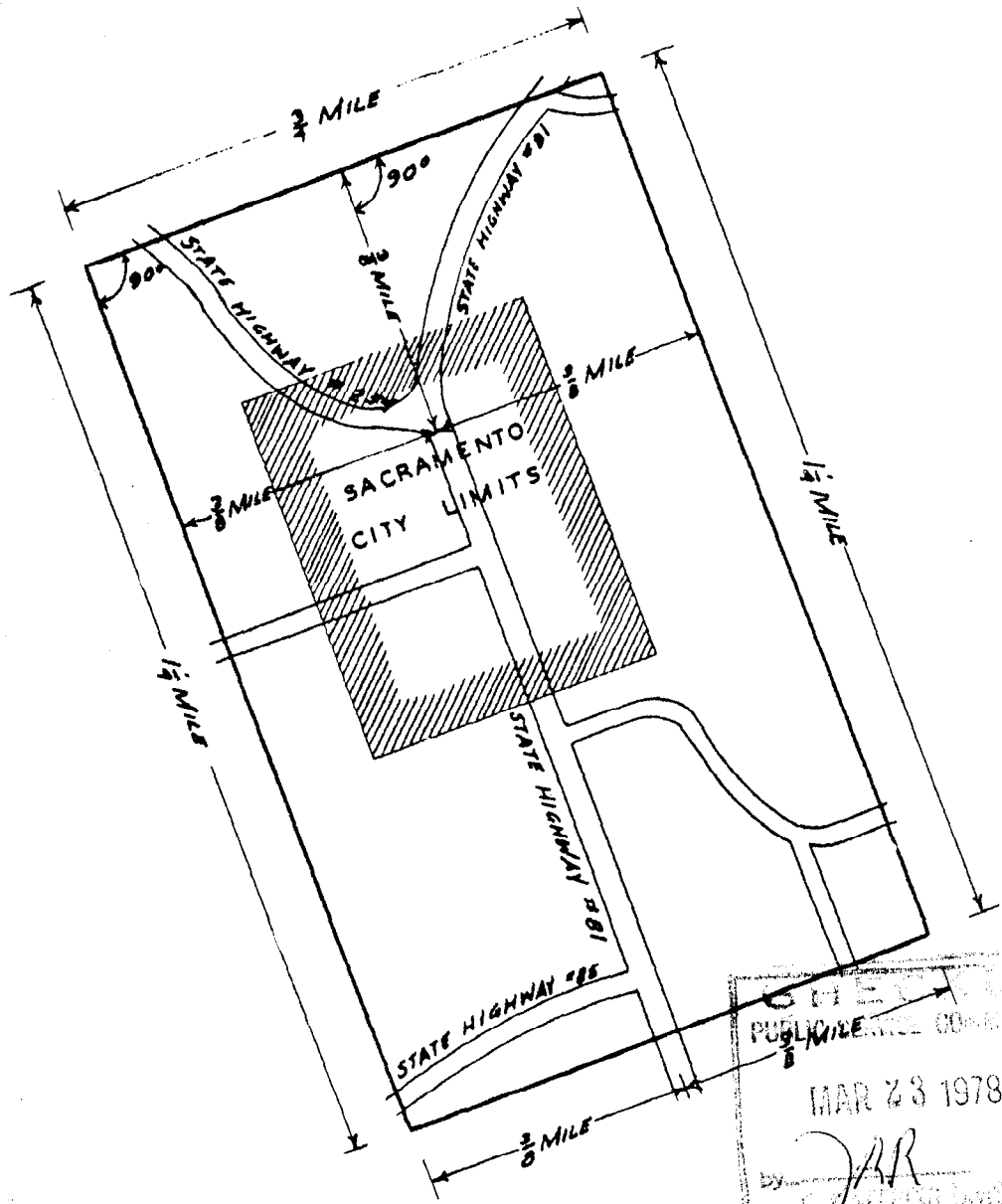
BY: S. S. DICKSON, VICE PRESIDENT
LOUISVILLE, KENTUCKY



SOUTH CENTRAL BELL
TELEPHONE COMPANY
KENTUCKY

SACRAMENTO
PSC KY. TARIFF 1B
First Revised Sheet 2
Canceling Original Sheet 3

BASE RATE AREA MAP



CHECKED
PUBLIC SERVICE COMMISSION
MAR 23 1978
by JAR
CANCELING ORIGINAL

— BASE RATE AREA BOUNDARY

ISSUED March 7, 1978

EFFECTIVE

April 7, 1978

Art D... t

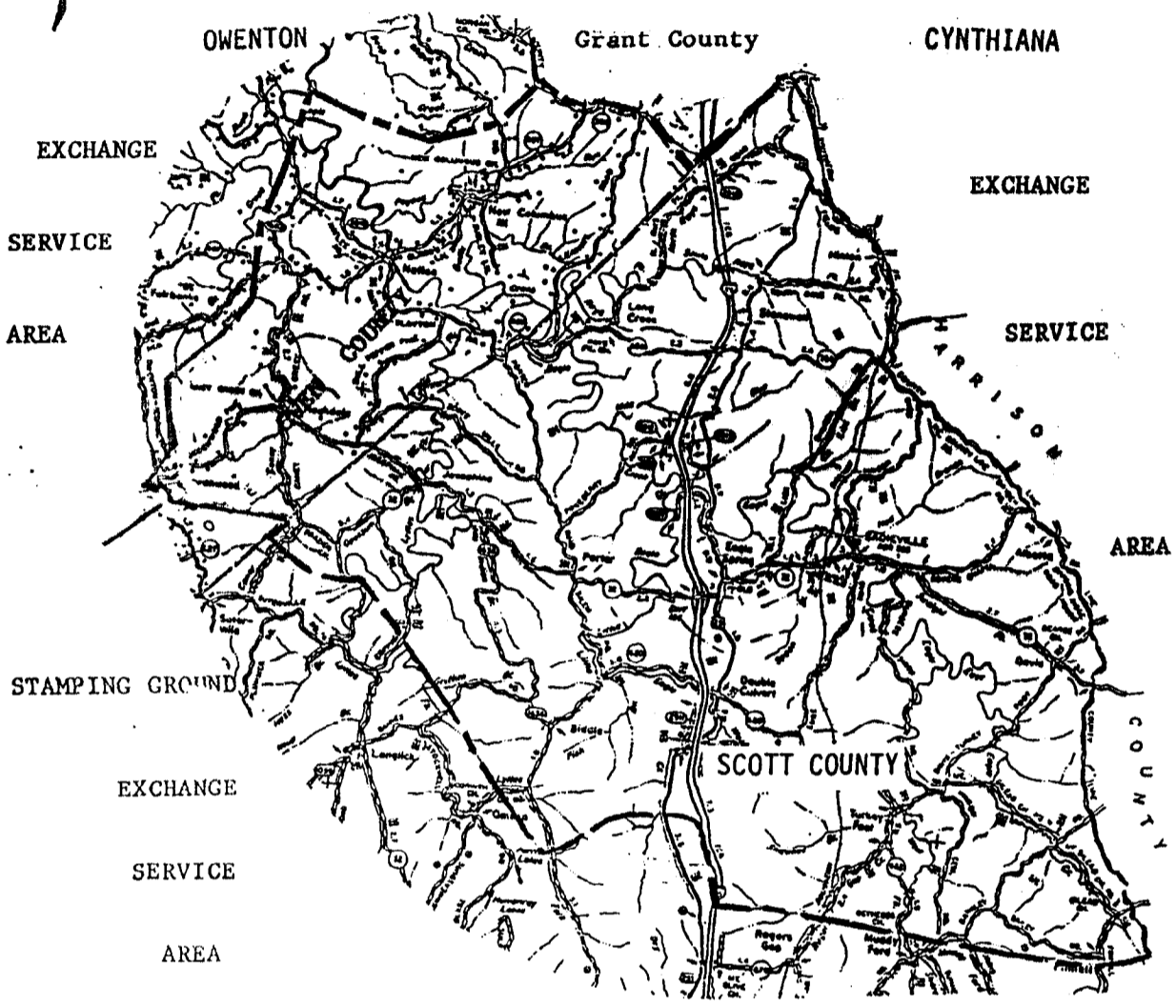
Vice President, Louisville, Kentucky

SOUTH CENTRAL BELL
TELEPHONE COMPANY
KENTUCKY

EXCHANGE SERVICE AREA MAP

SADIEVILLE
PSC KY. TARIFF 2A


4th Revised Sheet 1
Cancels 3rd Revised Sheet 1



PUBLIC SERVICE COMMISSION
OF KENTUCKY
EFFECTIVE

AUG 16 1993

PURSUANT TO 807 KAR 0011,
SECTION 9 (1)



————— COUNTY LINE - - - - - EXCHANGE SERVICE AREA BOUNDARY

ISSUED July 15, 1993

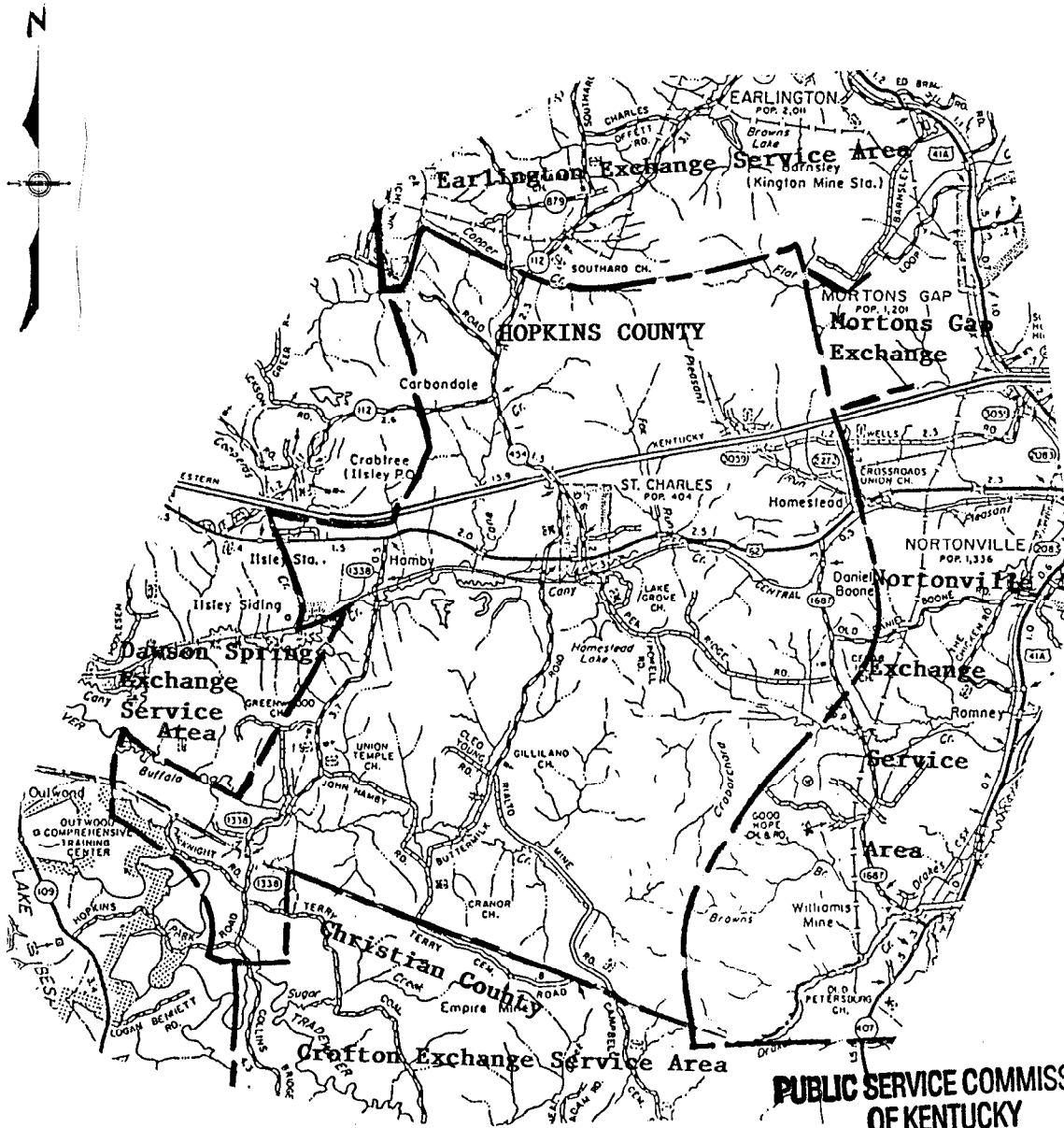
EFFECTIVE August 16, 1993

BY: M. H. Greene, President - Ky. Div.
Louisville, Kentucky

SOUTH CENTRAL BELL
TELEPHONE COMPANY
KENTUCKY

EXCHANGE SERVICE AREA MAP

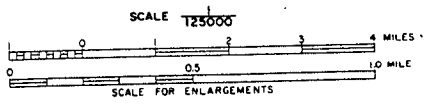
ST. CHARLES
PSC KY. TARIFF 2A
Third Revised Sheet 1
Cancels Second Revised Sheet 1



PUBLIC SERVICE COMMISSION
OF KENTUCKY
EFFECTIVE

OCT 19 1990

PURSUANT TO SECTION
BY: [Signature]
PUBLIC SERVICE



--- COUNTY LINE - - - - - EXCHANGE SERVICE AREA BOUNDARY

ISSUED September 19, 1990

EFFECTIVE October 19, 1990

BY: S. S. Dickson, Vice President
Louisville, Kentucky

SOUTH CENTRAL BELL
TELEPHONE COMPANY
KENTUCKY

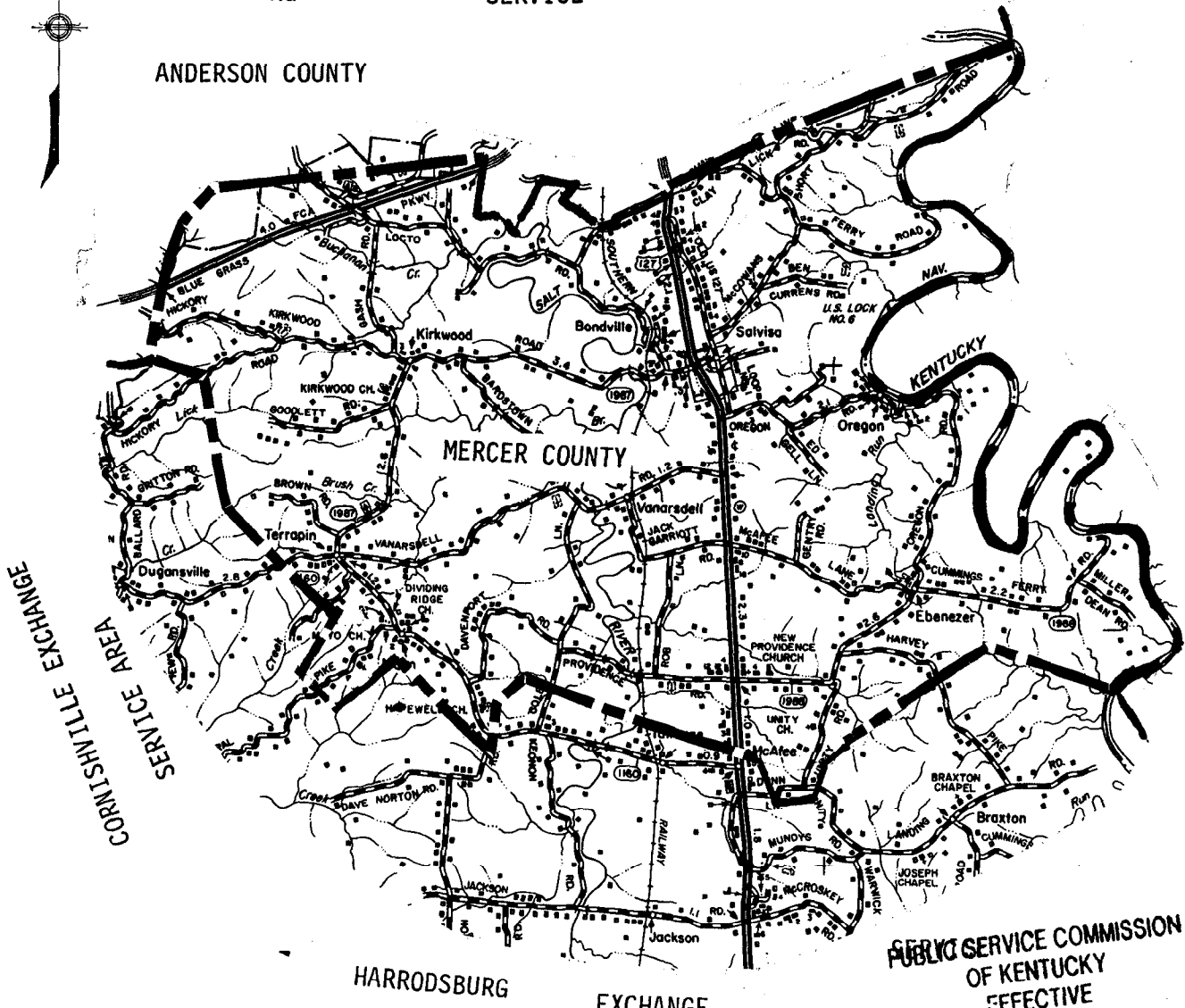
EXCHANGE SERVICE AREA MAP

Salvisa
FSC KY. TARIFF 2A
3rd Revised Sheet 1
Cancels 2nd Revised Sheet 1



LAWRENCEBURG SERVICE

ANDERSON COUNTY

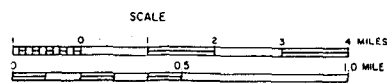


PUBLIC SERVICE COMMISSION
OF KENTUCKY
EFFECTIVE

JUN 28 1993

PURSUANT TO 807 KAR 5:011.
SECTION 9 (1)

BY: *[Signature]*
PUBLIC SERVICE COMMISSION MANAGER



COUNTY LINE

EXCHANGE SERVICE AREA BOUNDARY

ISSUED: May 28, 1993

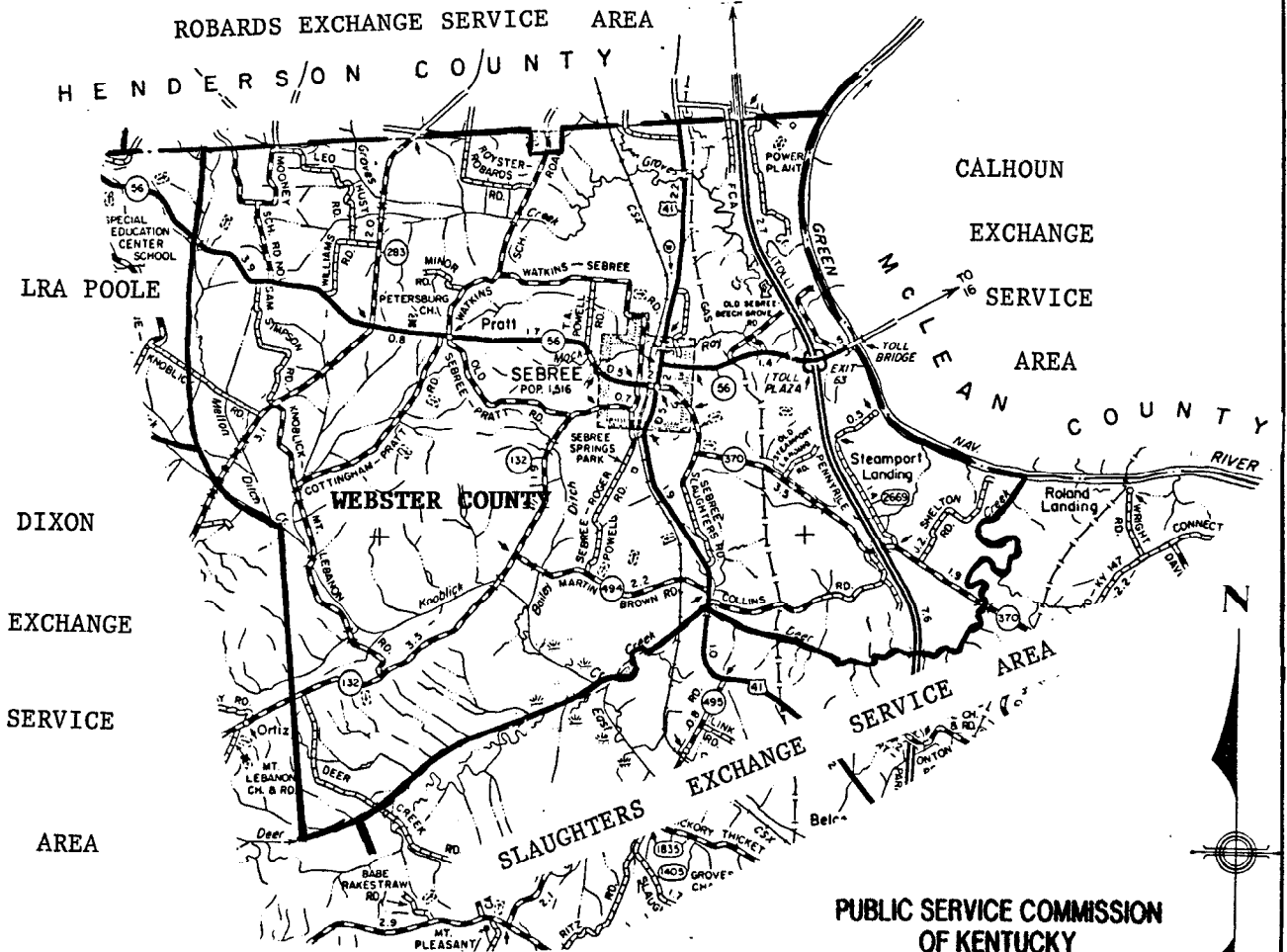
EFFECTIVE: June 28, 1993

BY: M. H. Greene, President - Ky. Div.
Louisville, Kentucky

SOUTH CENTRAL BELL
TELEPHONE COMPANY
KENTUCKY

EXCHANGE SERVICE AREA MAP

SEBREE
PSC KY. TARIFF 2A
1st Revised Sheet 1
Cancels Original Revised Sheet 1



PUBLIC SERVICE COMMISSION
OF KENTUCKY
EFFECTIVE

DEC 6 1991

PURSUANT TO 807 KAR 5:011,
SECTION 9 (1)

BY: *Shirley Diller*

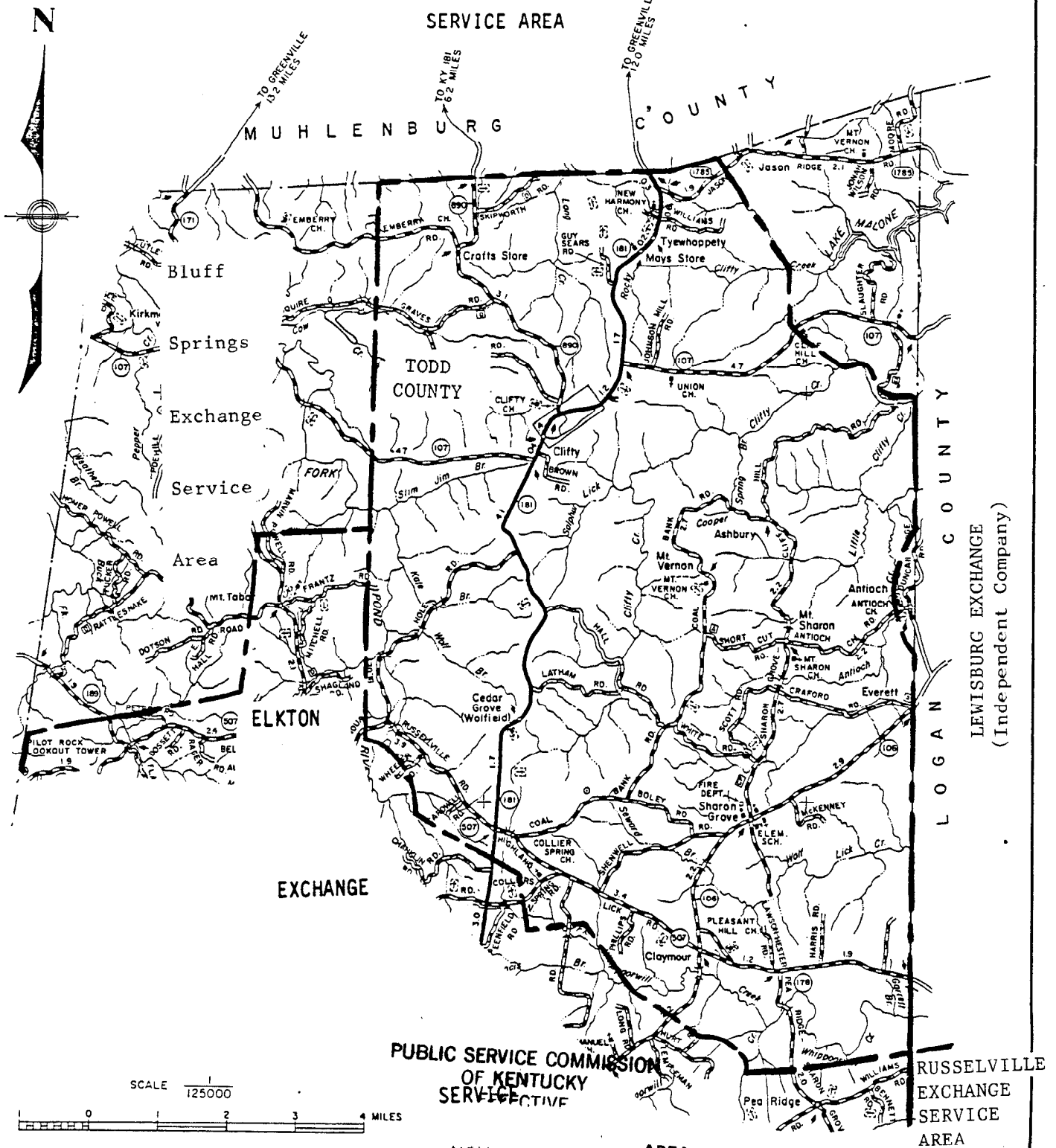
PUBLIC SERVICE COMMISSION MANAGER
EXCHANGE SERVICE AREA BOUNDARY

ISSUED November 6, 1991

EFFECTIVE December 6, 1991

M. H. Greene, President - Ky. Div.
Louisville, Kentucky

GREENVILLE EXCHANGE
SERVICE AREA



PUBLIC SERVICE COMMISSION
OF KENTUCKY
SERVICE AREA

NOV 24 1990 AREA

— — — — — COUNTY LINE PURSUANT TO 307 KAR 5.011, SECTION 9 (1) EXCHANGE SERVICE AREA BOUNDARY

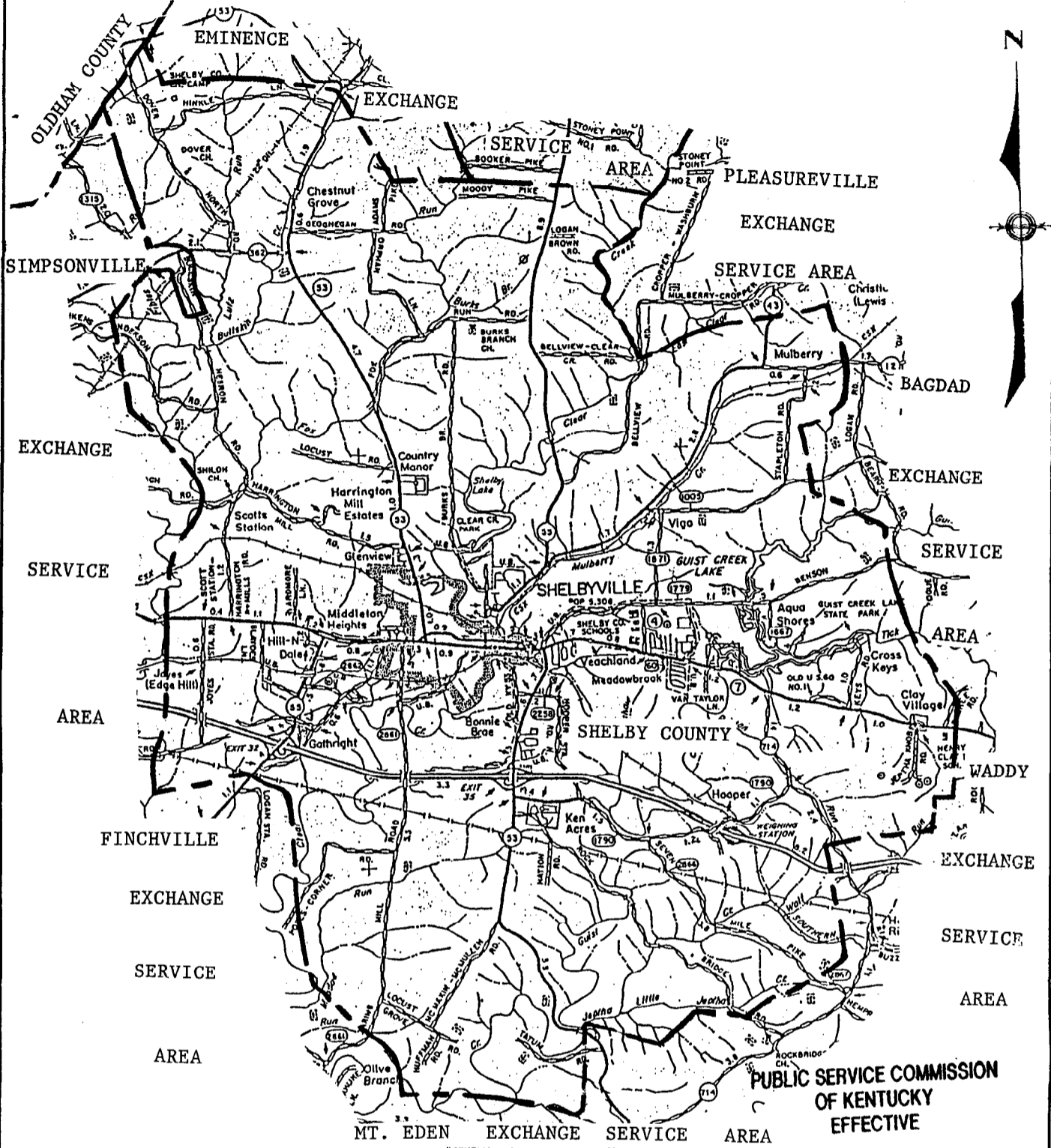
ISSUED October 26, 1990

BY: *Charles F. Bell* EFFECTIVE November 26, 1990
PUBLIC SERVICE COMMISSION MANAGER

BY: S. S. Dickson, Vice President
Louisville, Kentucky

LEWISBURG EXCHANGE
(Independent Company)

RUSSELVILLE
EXCHANGE
SERVICE
AREA



0 1 2 3 4 MILES

JUL 1 1992

--- COUNTY LINE

--- EXCHANGE SERVICE AREA BOUNDARY

Issued June 1, 1992

Effective July 1, 1992 PURSUANT TO 807 KAR 5.011 SECTION 9 (1)

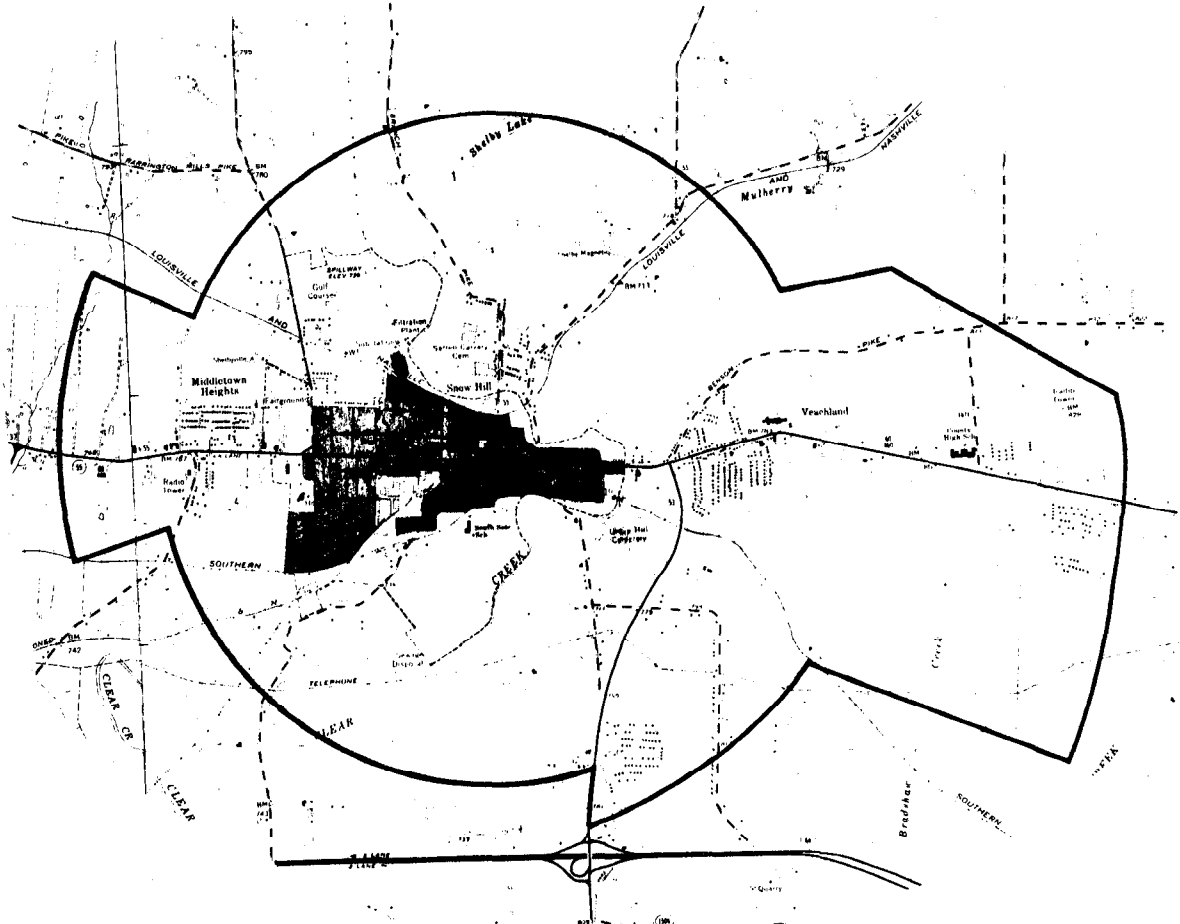
BY: M. H. Greene, President - Ky. Div.
Louisville, Kentucky

BY: *[Signature]*
PUBLIC SERVICE COMMISSION MANAGER

SOUTH CENTRAL BELL
TELEPHONE COMPANY
KENTUCKY

SHELBYVILLE
PSC KY. TARIFF 1B
Original Sheet 2
Canceling First Revised Sheet 3

BASE RATE AREA MAP



CHECKED
PUBLIC SERVICE COMMISSION
JUL 10 1976
[Signature]
EMPLOYED TO

SCALE 0 1 MILE

— BASE RATE AREA BOUNDARY

ISSUED June 30, 1976

EFFECTIVE July 8, 1976

KPSC #6232 12-31-75

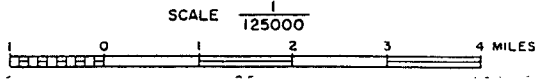
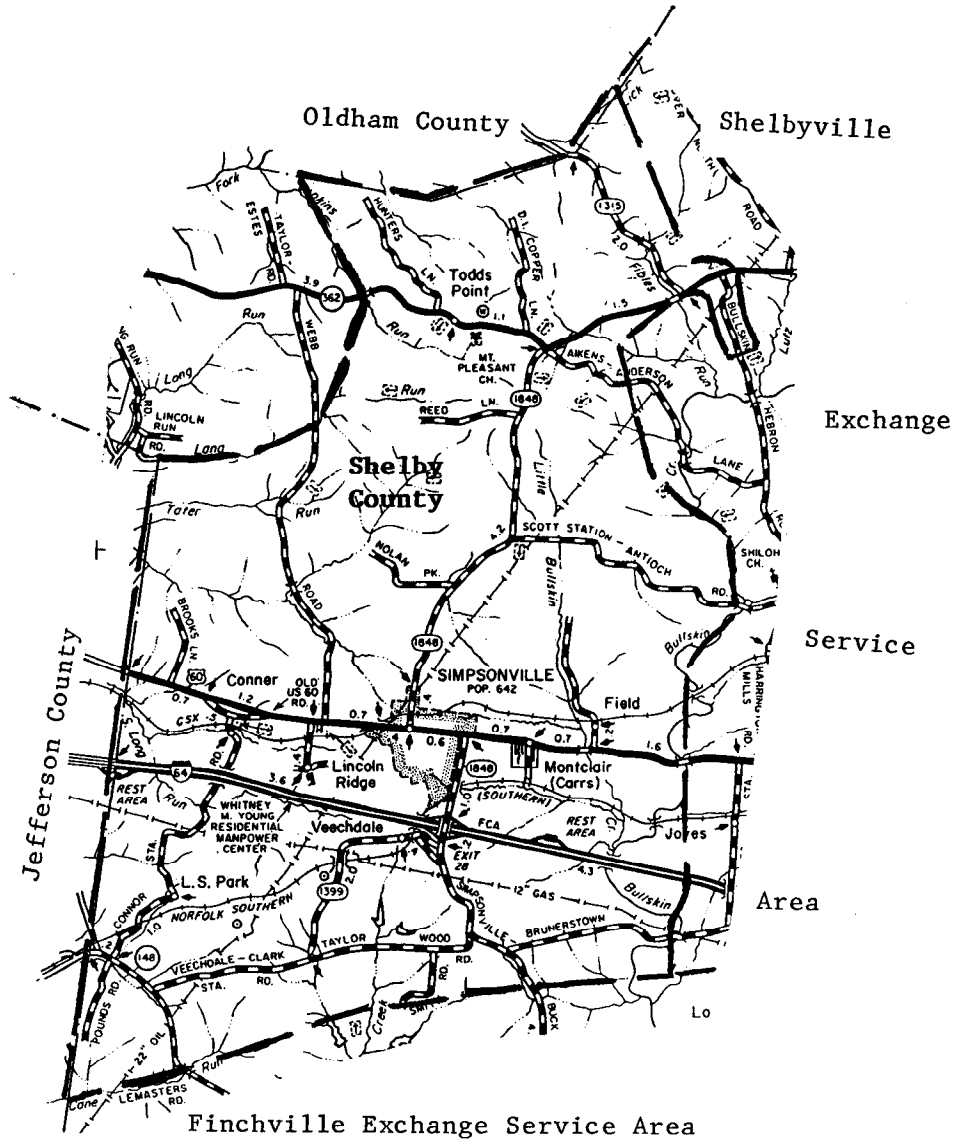
A.A. Dallen

Vice President, Louisville, Kentucky

SOUTH CENTRAL BELL
TELEPHONE COMPANY
KENTUCKY

EXCHANGE SERVICE AREA MAP

SIMPSONVILLE
PSC KY. TARIFF 2A
1st Revised Sheet 1
Cancels Original Sheet 1



PUBLIC SERVICE COMMISSION
OF KENTUCKY
EFFECTIVE

JUL 1 1992

----- COUNTY LINE - - - - - EXCHANGE SERVICE AREA BOUNDARY

ISSUED June 1, 1992

EFFECTIVE

PURSUANT TO 807 KAR 5.011,
SECTION 9 (1)
July 1, 1992

BY: M. H. Greene, President - Ky. Div.
Louisville, Kentucky

BY: *[Signature]*
PUBLIC SERVICE COMMISSION MANAGER

SOUTH CENTRAL BELL
TELEPHONE COMPANY
KENTUCKY

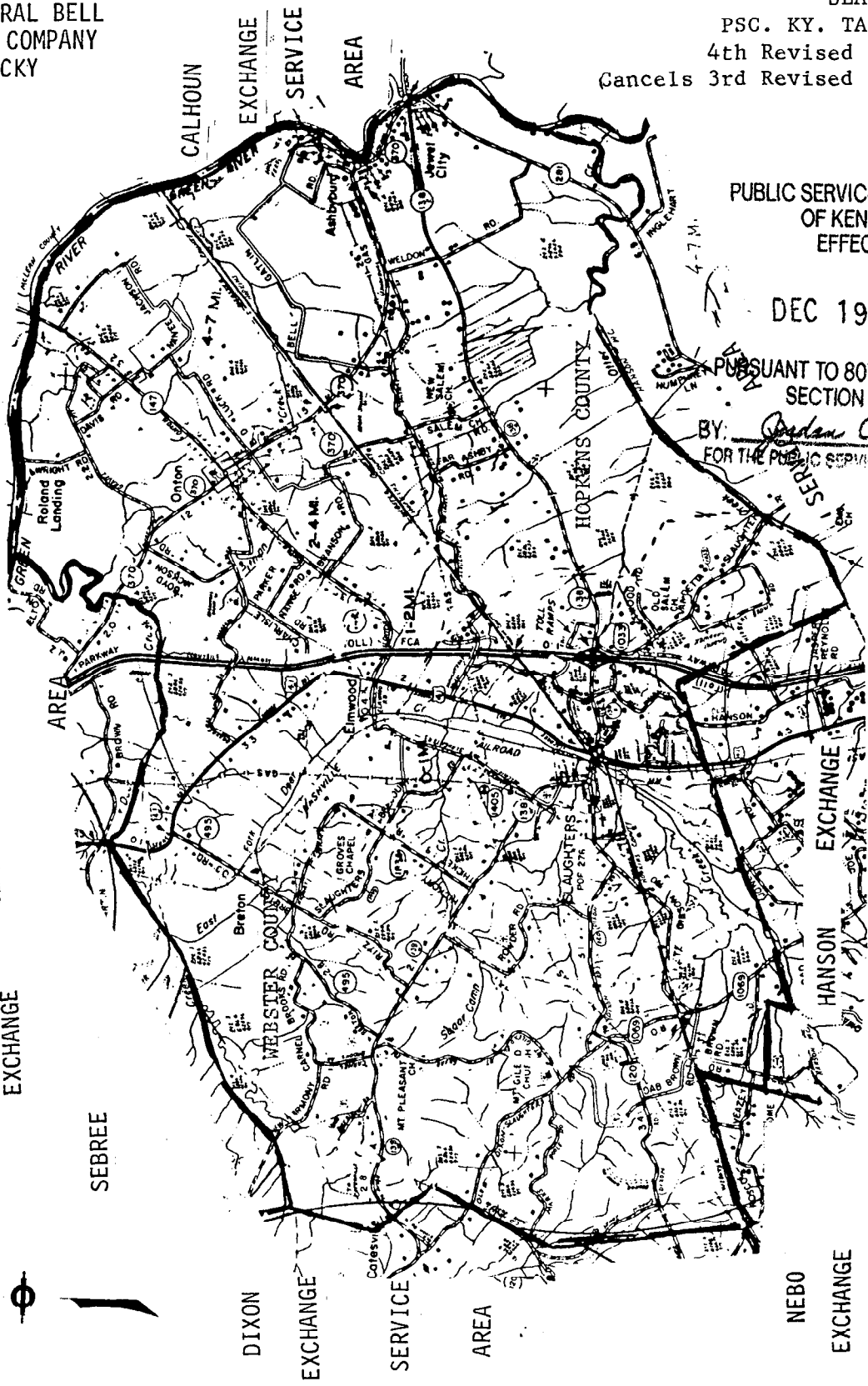
SLAUGHTERS
PSC. KY. TARIFF 2A
4th Revised Sheet 1
Cancels 3rd Revised Sheet 1

PUBLIC SERVICE COMMISSION
OF KENTUCKY
EFFECTIVE

DEC 19 1994

PURSUANT TO 807 KAR 5.011,
SECTION 9 (1)

BY: *Jordan C. Neal*
FOR THE PUBLIC SERVICE COMMISSION



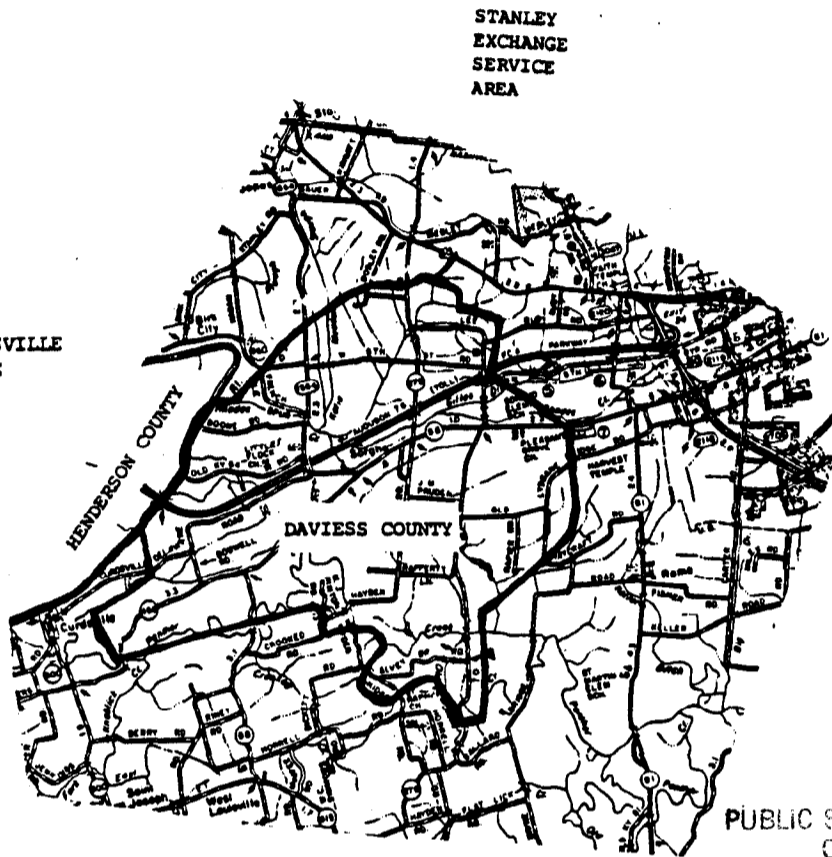
--- COUNTY LINE

— EXCHANGE SERVICE AREA BOUNDARY

ISSUED November 17, 1994

EFFECTIVE December 19, 1994

M. H. Greene, President - Ky. Div.
Louisville, Kentucky

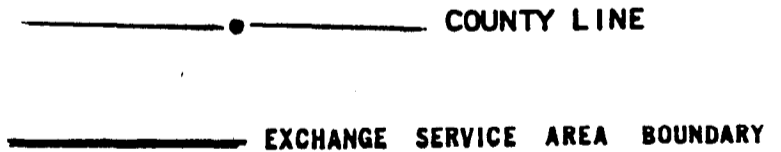



PUBLIC SERVICE COMMISSION
OF KENTUCKY
EFFECTIVE

DEC 16 1987

PURSUANT TO KY. STAT. § 5:011,
SECTION 9 (1)

BY: *Wayne L. Hill*
PUBLIC SERVICE COMMISSION MANAGER



ISSUED November 16, 1987

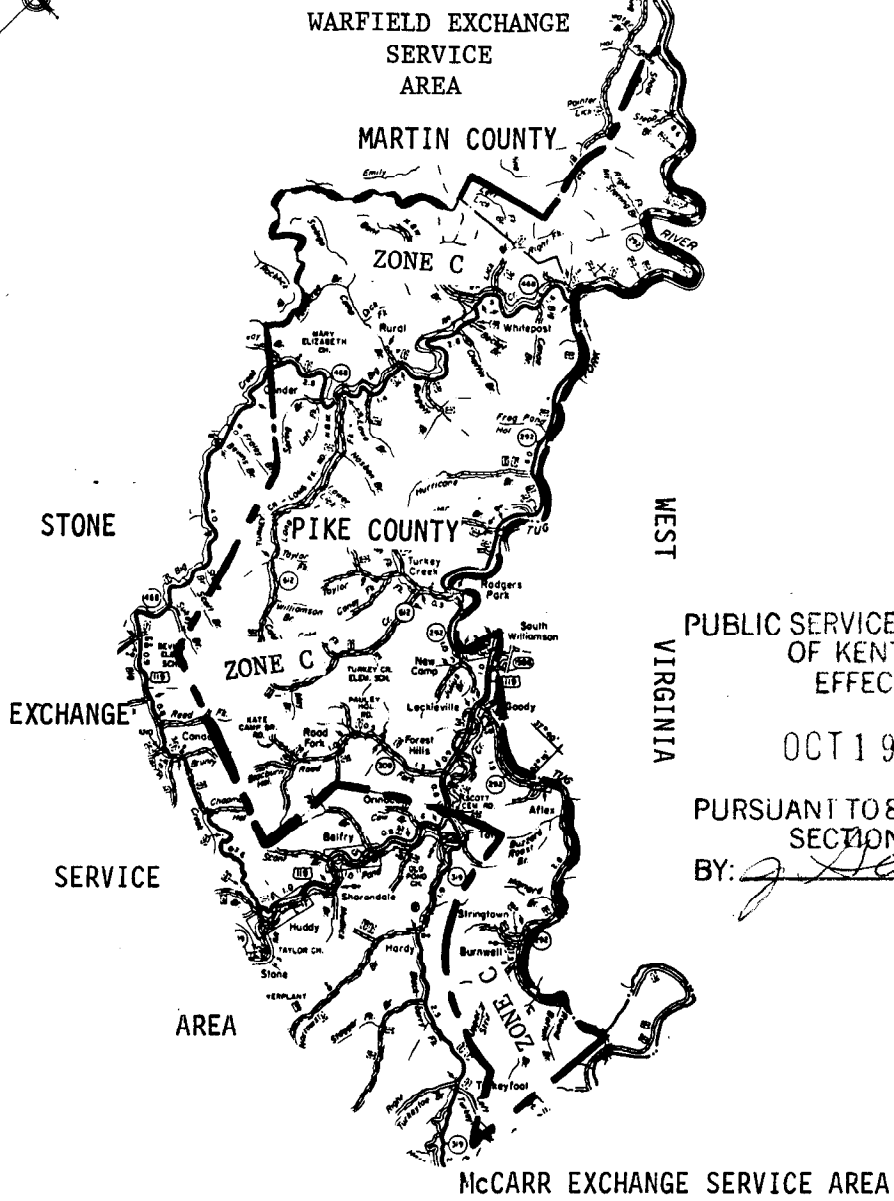
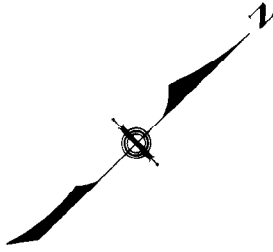
EFFECTIVE December 16, 1987

BY: S. S. DICKSON, VICE PRESIDENT
LOUISVILLE, KENTUCKY

SOUTH CENTRAL BELL
TELEPHONE COMPANY
KENTUCKY

EXCHANGE SERVICE AREA MAP

SOUTH WILLIAMSON
PSC KY. TARIFF 1B
First Revised Sheet 1
Cancels Original Sheet 1

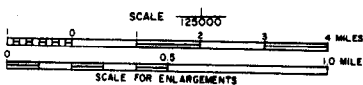


PUBLIC SERVICE COMMISSION
OF KENTUCKY
EFFECTIVE

OCT 19 1986

PURSUANT TO 807 KAR 5:011,
SECTION 9 (1)

BY: *J. Leaden*



BASE RATE AREA MAP ON SHEET 2

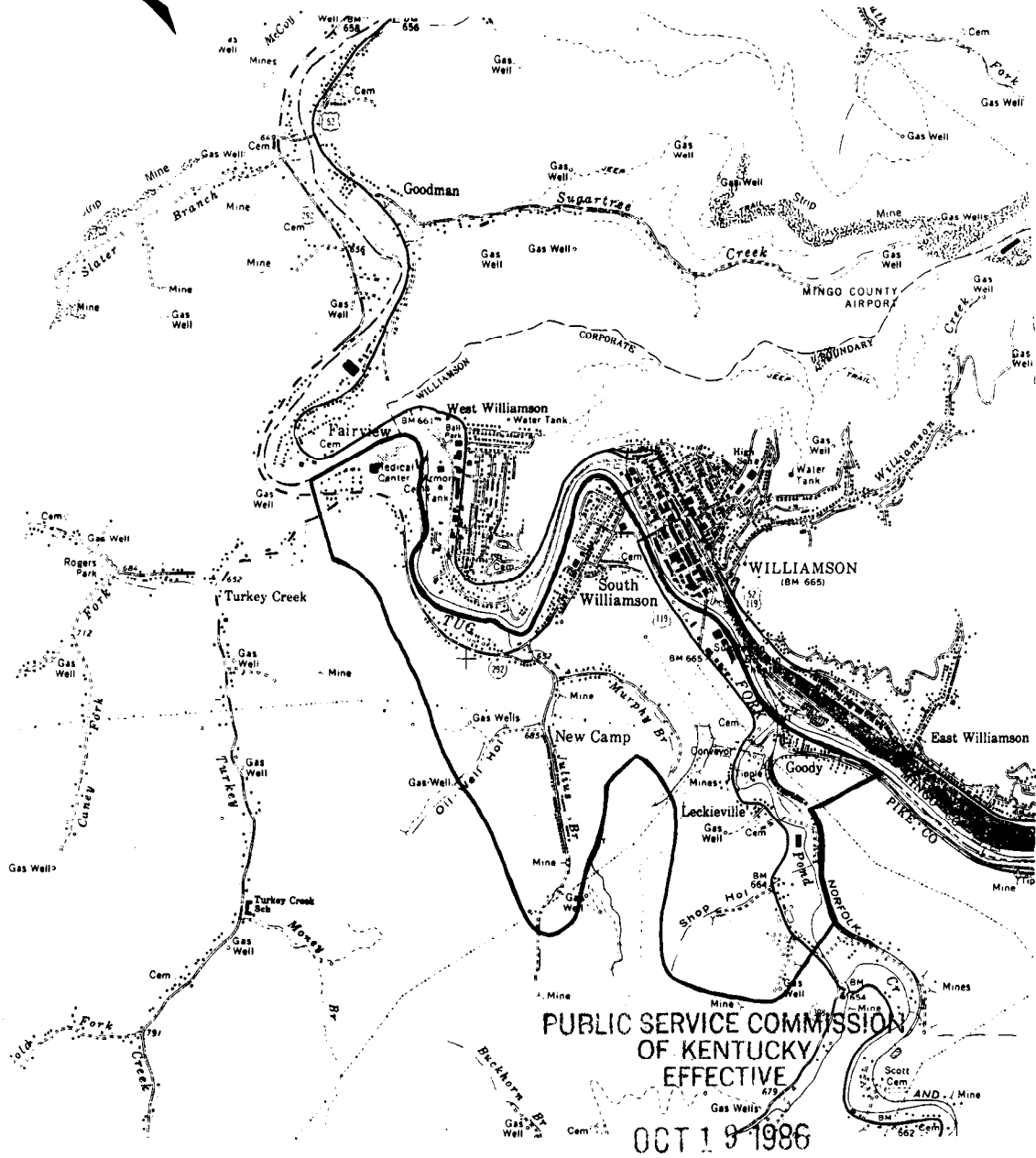
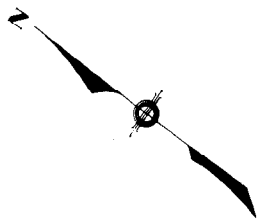
..... COUNTY LINE - - - - - EXCHANGE SERVICE AREA BOUNDARY

ISSUED September 19, 1986

EFFECTIVE October 19, 1986

BY: S. S. Dickson, Vice President
Louisville, Kentucky

BASE RATE AREA MAP



PUBLIC SERVICE COMMISSION
OF KENTUCKY
EFFECTIVE
OCT 19 1986

PURSUANT TO 807 KAR 5:011,
SECTION 9 (1)

BY: *J. Leachman*

BASE RATE AREA BOUNDARY

ISSUED January 23, 1987

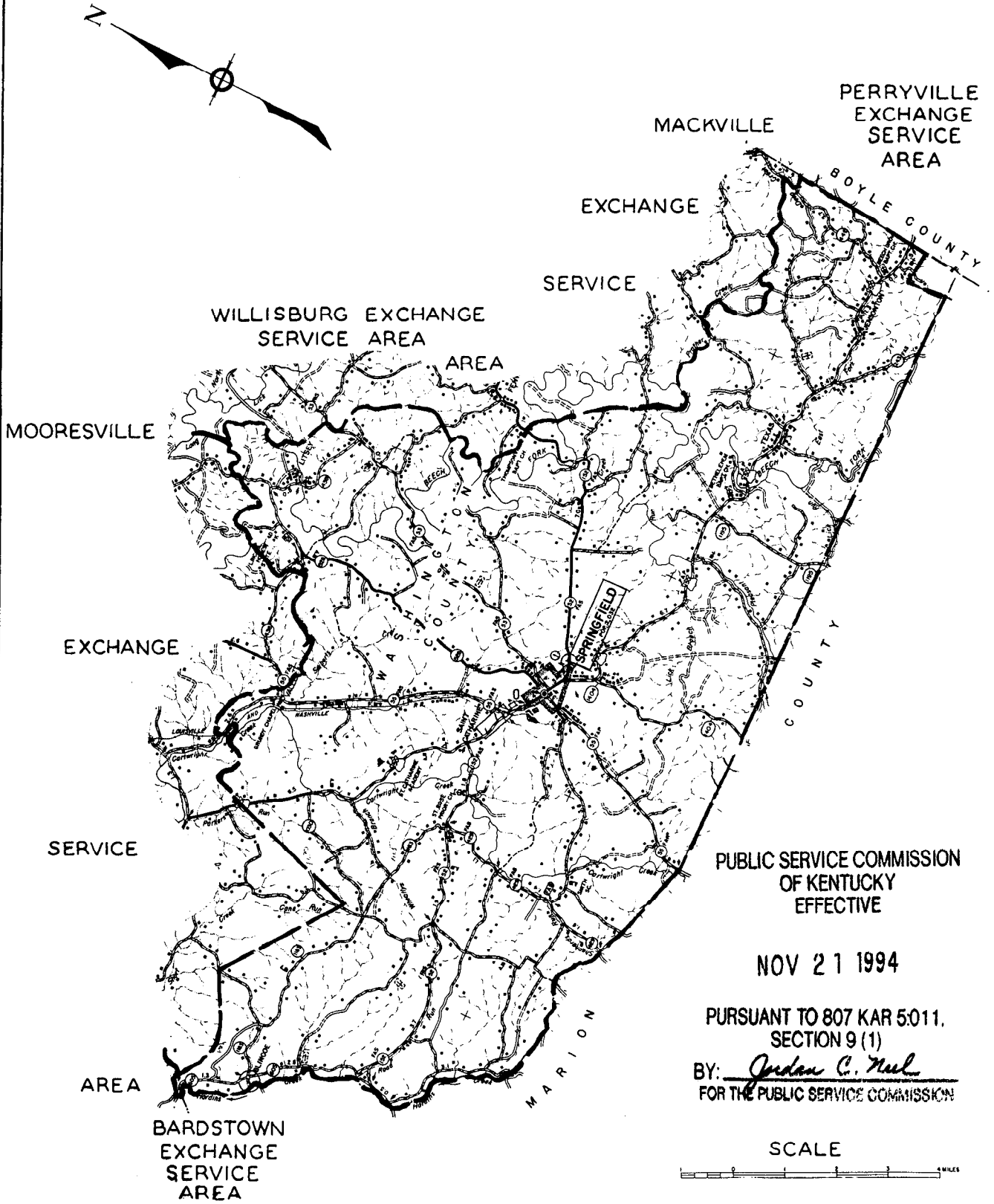
EFFECTIVE October 19, 1986

BY: S. S. Dickson, Vice President
Louisville, Kentucky

SOUTH CENTRAL BELL
TELEPHONE COMPANY
KENTUCKY

EXCHANGE SERVICE AREA MAP

SPRINGFIELD
PSC KY. TARIFF 2A
3rd Revised Sheet 1
Cancels 2nd Revised Sheet 1




PUBLIC SERVICE COMMISSION
OF KENTUCKY
EFFECTIVE

NOV 21 1994

PURSUANT TO 807 KAR 5:011,
SECTION 9 (1)

BY: *Jordan C. Neal*
FOR THE PUBLIC SERVICE COMMISSION

SCALE



----- COUNTY LINE ----- EXCHANGE SERVICE AREA BOUNDARY

ISSUED October 20, 1994

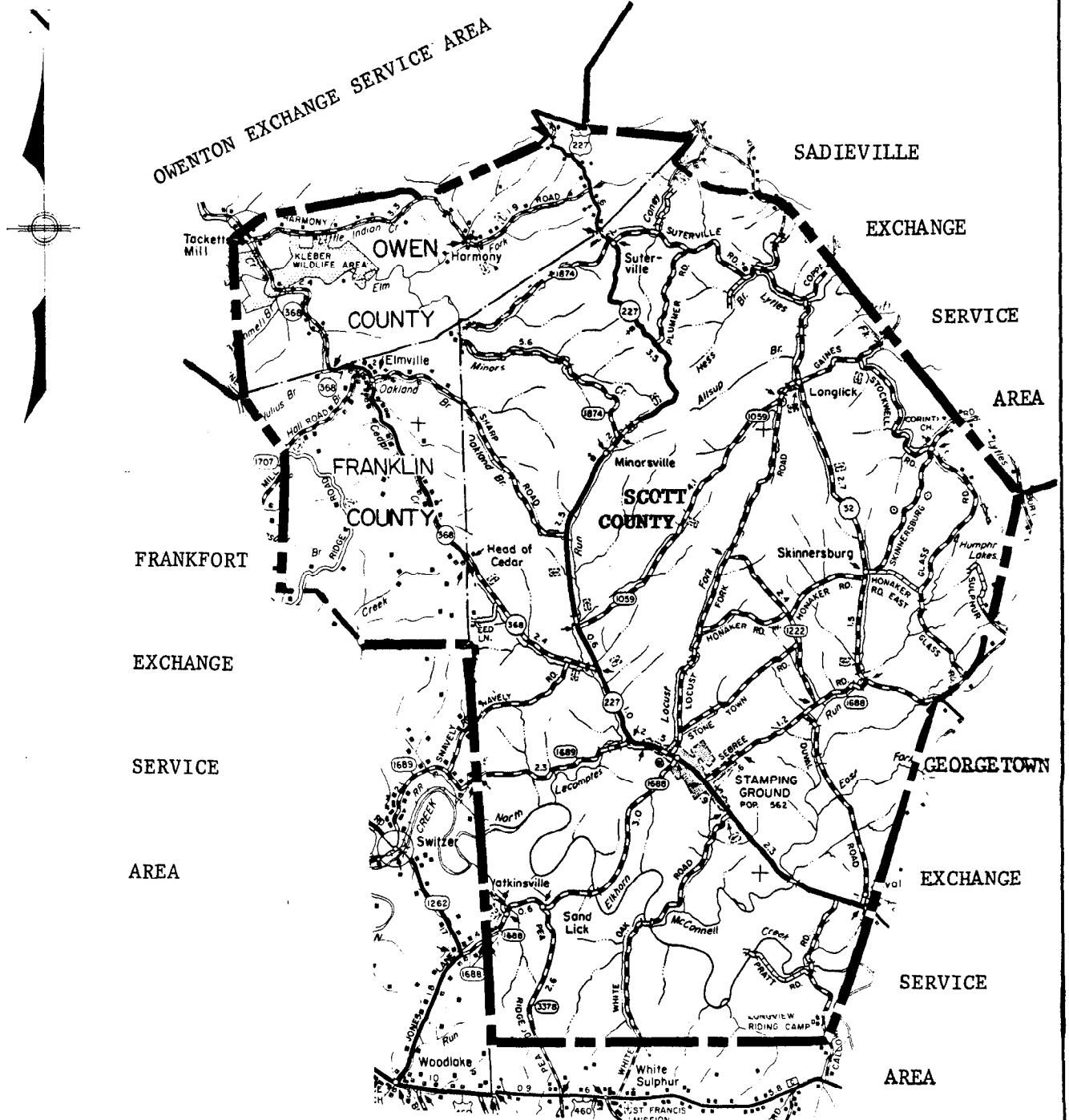
EFFECTIVE November 21, 1994

M. H. Greene, President - Ky. Div.
Louisville, Kentucky

SOUTH CENTRAL BELL
TELEPHONE COMPANY
KENTUCKY

EXCHANGE SERVICE AREA MAP

STAMPING GROUND
PSC KY. TARIFF 2A
1st Revised Sheet 1
Cancels Original Revised Sheet 1



OWENTON EXCHANGE SERVICE AREA

SADIEVILLE

EXCHANGE SERVICE AREA

OWEN COUNTY

FRANKLIN COUNTY

SCOTT COUNTY

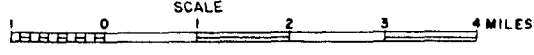
FRANKFORT

EXCHANGE SERVICE AREA

GEORGETOWN

EXCHANGE SERVICE AREA

PUBLIC SERVICE COMMISSION
OF KENTUCKY
EFFECTIVE



APR 17 1992

County Line Exchange Service Area Boundary

ISSUED March 17, 1992

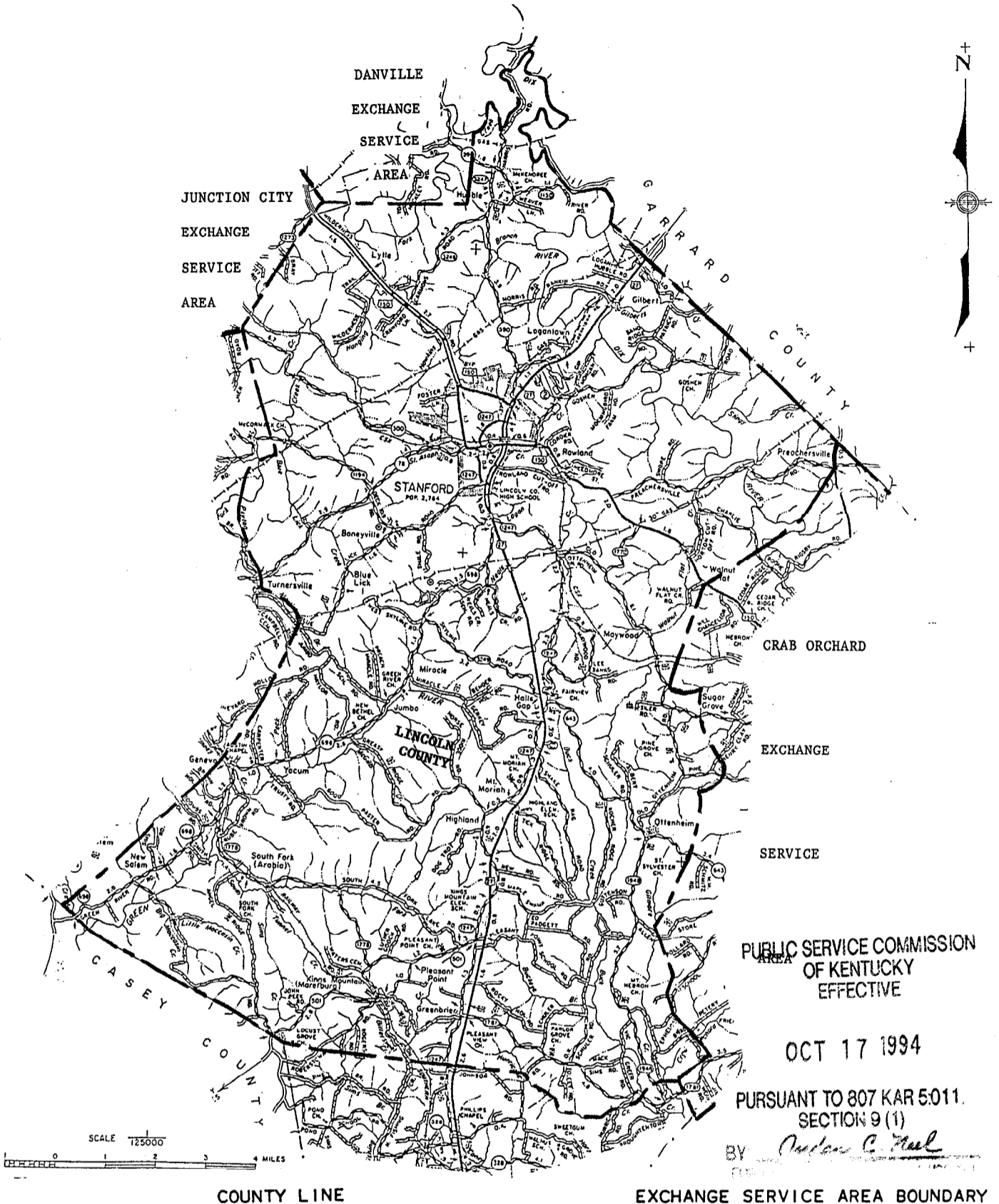
EFFECTIVE April 17, 1992

PURSUANT TO 807 KAR 5.011
SECTION 9 (1)

M. H. Greene, President - Ky. Div.
Louisville, Kentucky

BY: *[Signature]*
PUBLIC SERVICE COMMISSION MANAGER

EXCHANGE SERVICE AREA MAP




PUBLIC SERVICE COMMISSION
OF KENTUCKY
EFFECTIVE
OCT 17 1994
PURSUANT TO 807 KAR 5:011
SECTION 9 (1)
BY *Andon C. Neal*

ISSUED September 16, 1994 EFFECTIVE October 17, 1994

BY: M. H. Greene, President - Ky. Div.
Louisville, Kentucky



HENDERSON
EXCHANGE
SERVICE
AREA



PUBLIC SERVICE COMMISSION
OF KENTUCKY
EFFECTIVE

DEC 16 1987

PURSUANT TO BOARD ORDER 5:011,
SECTION 9 (1)

BY: *George A. Miller*
PUBLIC SERVICE COMMISSION MANAGER

OWENSBORO
EXCHANGE
SERVICE
AREA

SORGHO
EXCHANGE
SERVICE
AREA

SCALE 1:25000



—————●————— COUNTY LINE

————— EXCHANGE SERVICE AREA BOUNDARY

ISSUED November 16, 1987

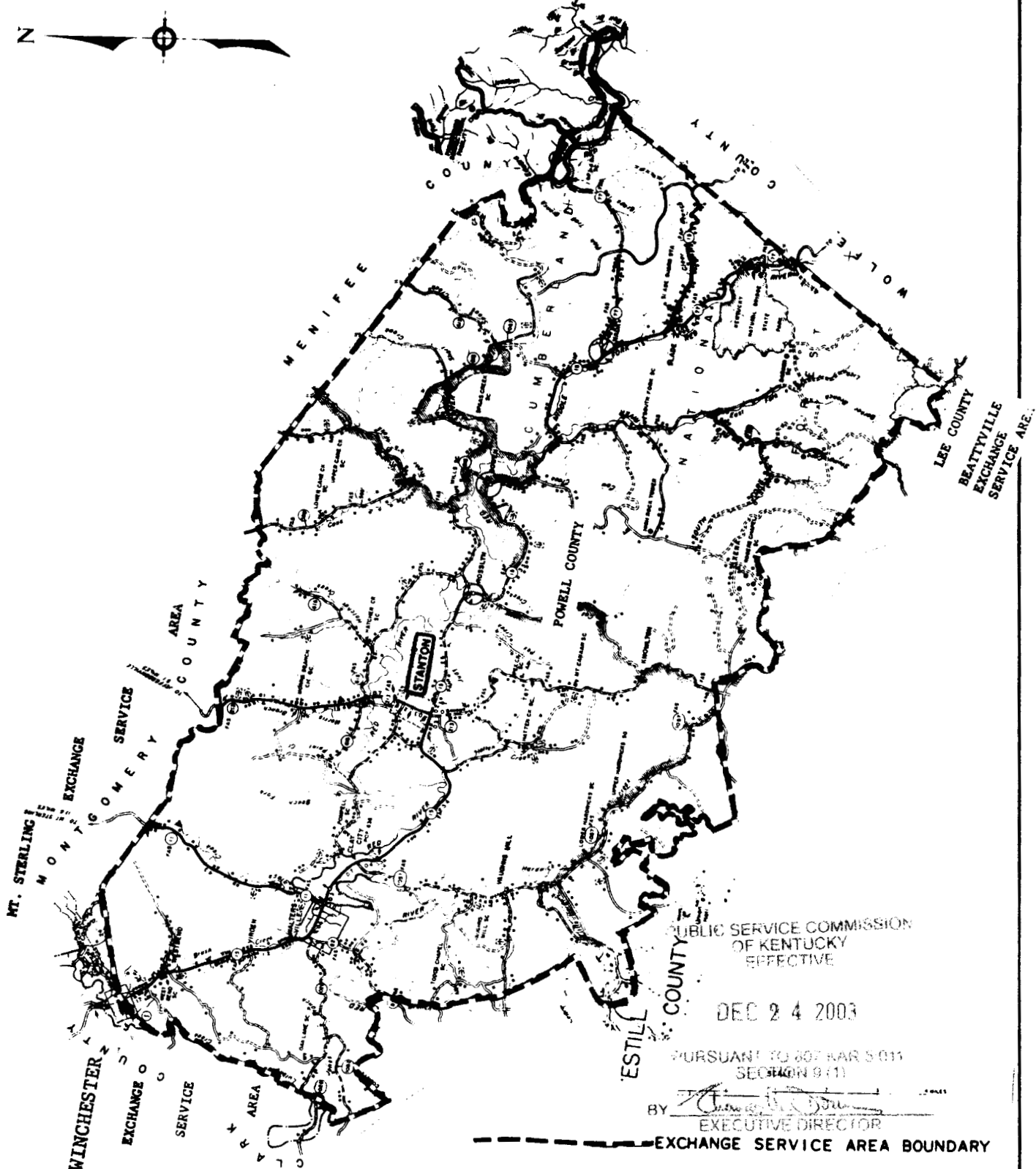
EFFECTIVE December 16, 1987

BY: S. S. DICKSON, VICE PRESIDENT
LOUISVILLE, KENTUCKY

BELLSOUTH TELECOMMUNICATIONS, INC.
KENTUCKY

STANTON
PSC KY TARIFF 1B
First Revised Sheet 1
Canceling Original Sheet 1

EXCHANGE SERVICE AREA MAP



PUBLIC SERVICE COMMISSION
OF KENTUCKY
EFFECTIVE

DEC 24 2003

PURSUANT TO 807 KAR 5.015
SECTION 9(1)

BY *W. A. Gillum*
EXECUTIVE DIRECTOR

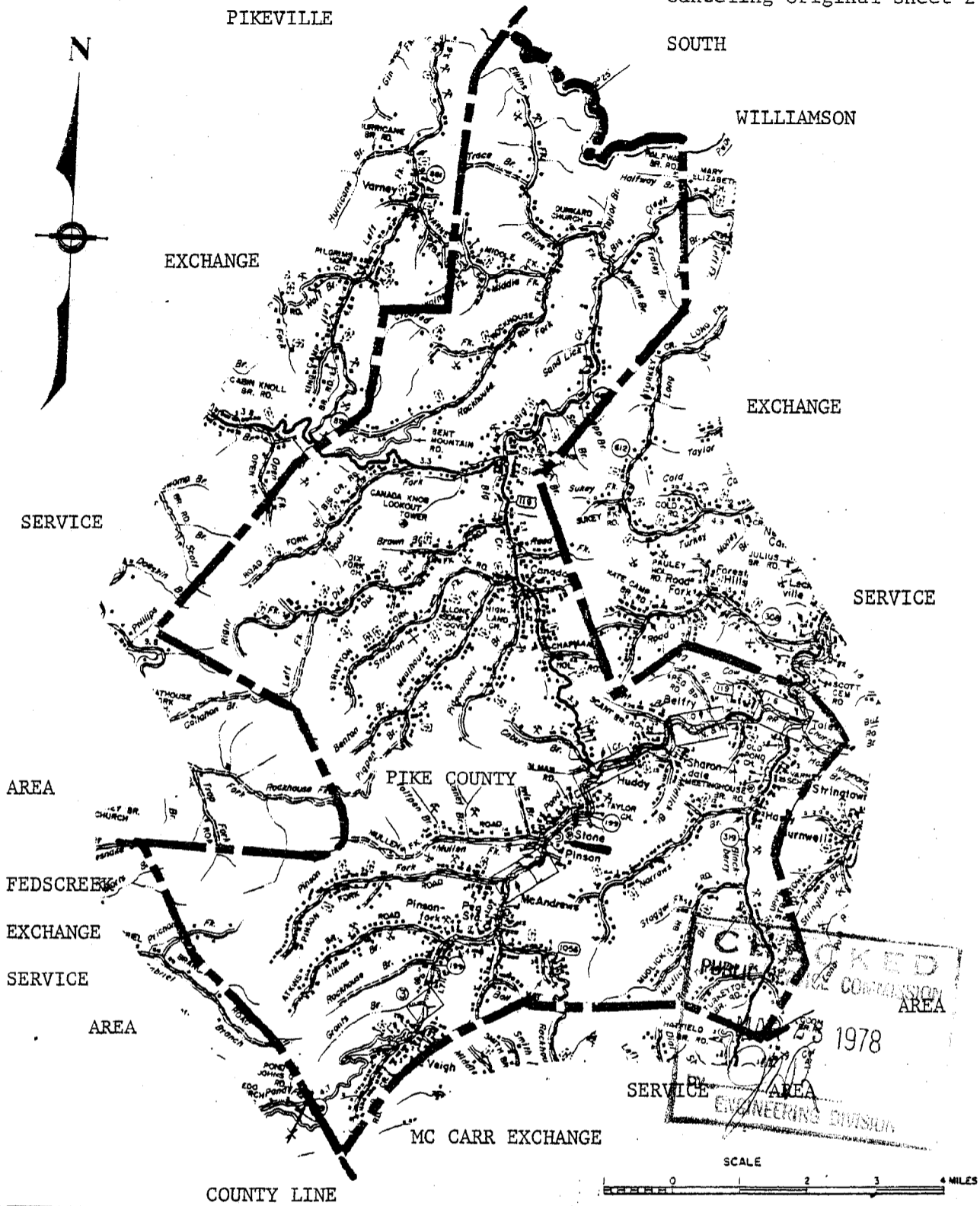
----- EXCHANGE SERVICE AREA BOUNDARY

ISSUED November 24, 2003

EFFECTIVE December 24, 2003

BY: E.C. Roberts, Jr., -President-KY Division
Louisville, KY

BY: *W. A. Gillum*
W. A. Gillum, General Manager
West Liberty, KY



EXCHANGE SERVICE AREA BOUNDARY

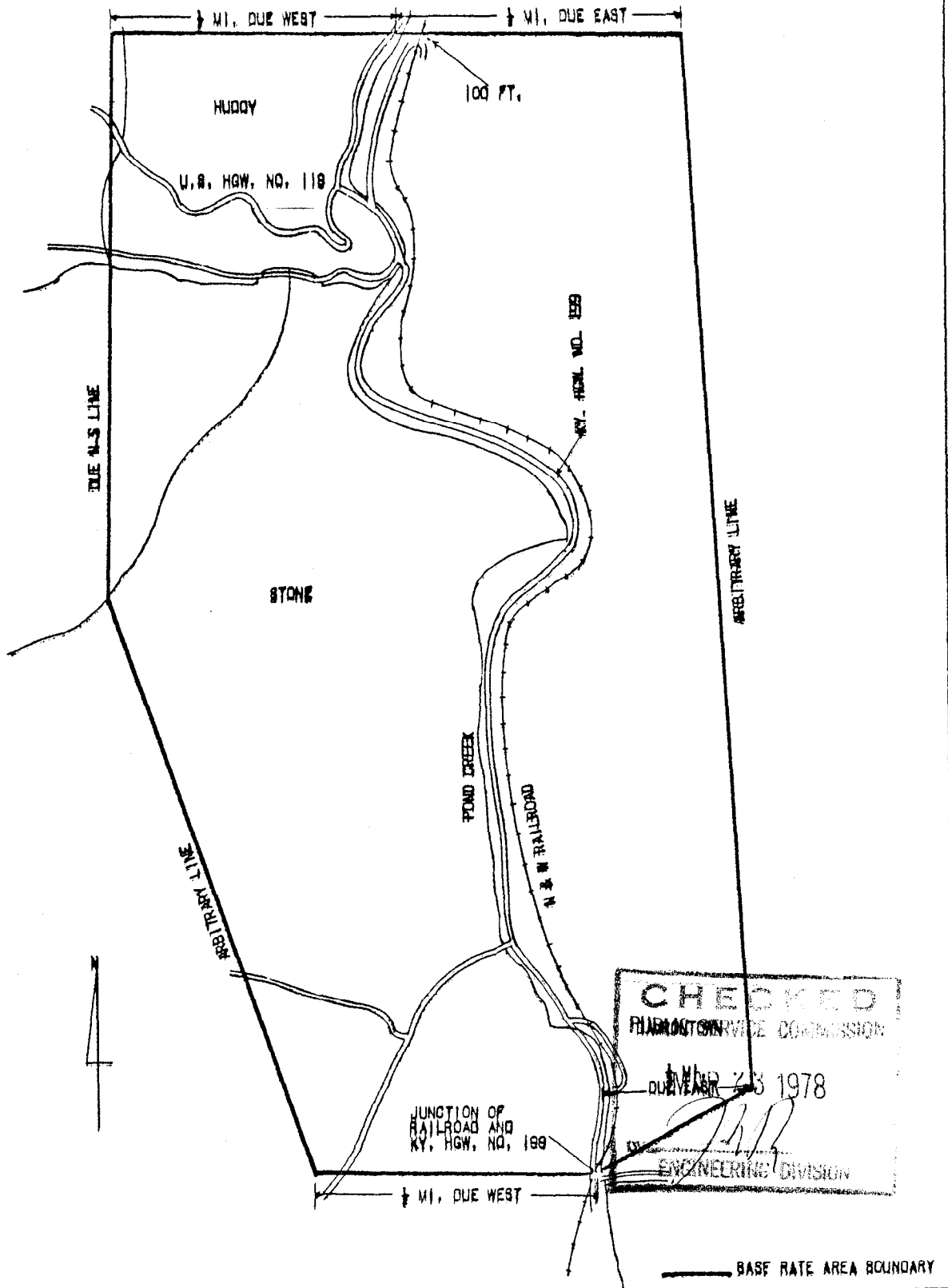
Issued: March 7, 1978 Effective: April 7, 1978

S.A. D... t Vice President, Louisville, Kentucky

SOUTH CENTRAL BELL
TELEPHONE COMPANY
KENTUCKY

STONE
PSC KY. TARIFF 1B
First Revised Sheet 2
Canceling Original Sheet 3

BASE RATE AREA MAP



ISSUED March 7, 1978

EFFECTIVE April 7, 1978

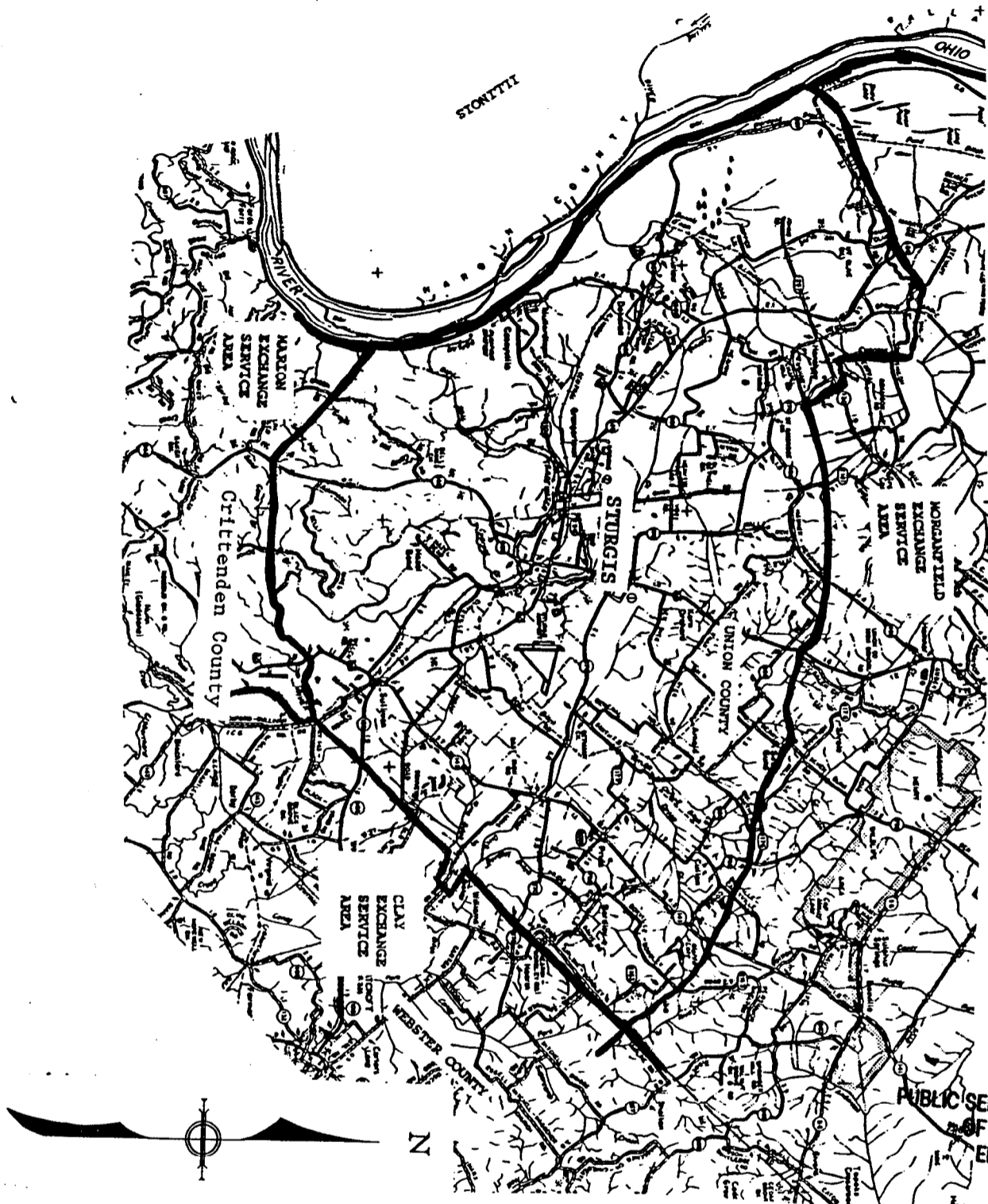
Art D... t

Vice President, Louisville, Kentucky

SOUTH CENTRAL BELL
TELEPHONE COMPANY
KENTUCKY

EXCHANGE SERVICE AREA MAP

STURGIS
PSC KY. TARIFF 2A
Second Revised Sheet 1
Cancels First Revised Sheet 1



PUBLIC SERVICE COMMISSION
OF KENTUCKY
EFFECTIVE

JUN 13 1994

Exchange Service Area Boundary
PURSUANT TO 807 KAR 5.011,
SECTION 9 (1)

ISSUED May 13, 1994

EFFECTIVE June 13, 1994

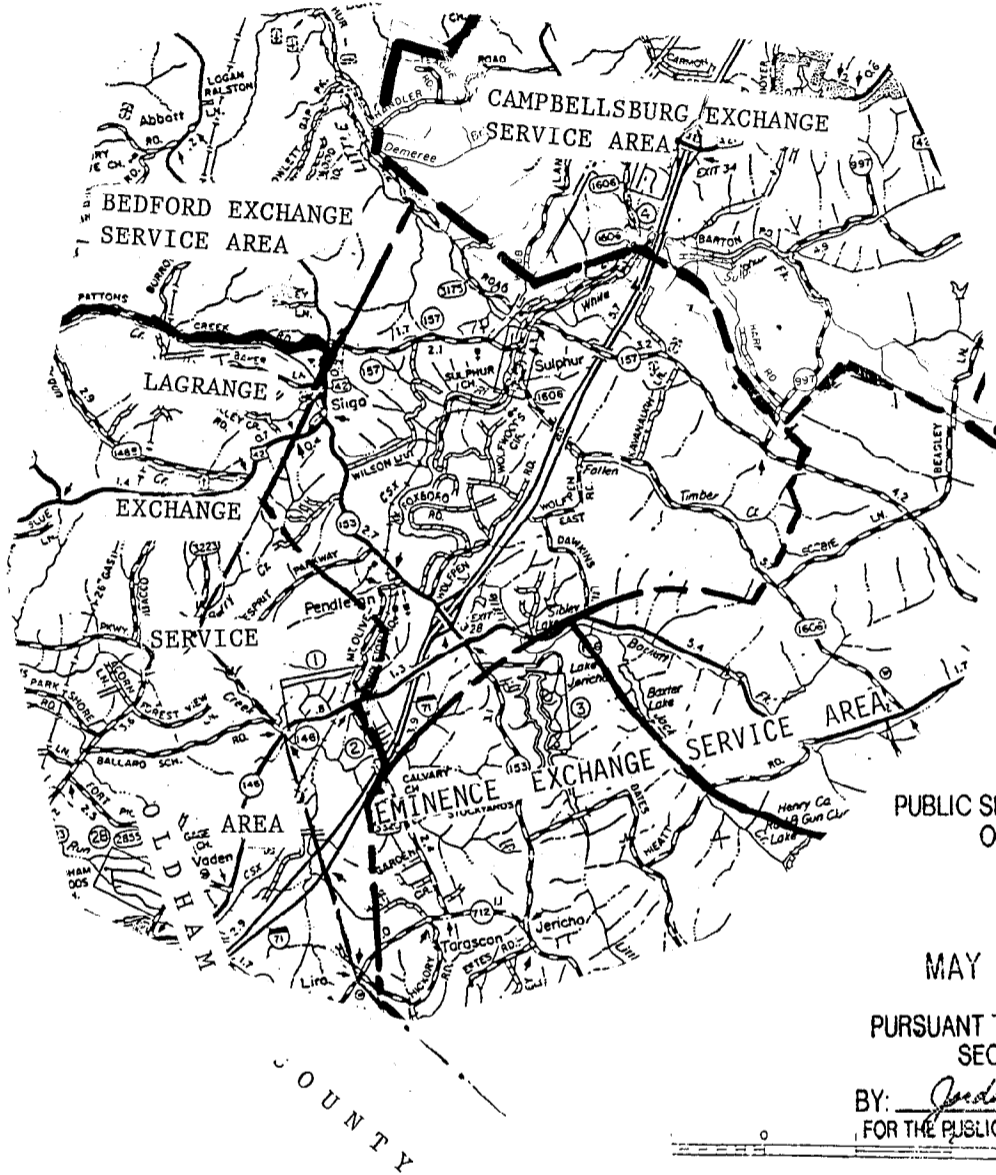
BY: M. H. Greene, President - KY. Division
Louisville, Kentucky

BY: *[Signature]*
PUBLIC SERVICE COMMISSION MANAGER

SOUTH CENTRAL BELL
TELEPHONE COMPANY
KENTUCKY

EXCHANGE SERVICE AREA
MAP

Sulphur
PSC KY. TARIFF 2A
4th Revised Sheet 1
Cancels 3rd Revised Sheet 1



PUBLIC SERVICE COMMISSION
OF KENTUCKY
EFFECTIVE

MAY 24 1996

PURSUANT TO 807 KAR 5:011,
SECTION 9 (1)

BY: Jordan C. Neel
FOR THE PUBLIC SERVICE COMMISSION

--- COUNTY LINE

— EXCHANGE SERVICE AREA BOUNDARY

ISSUED April 24, 1996

EFFECTIVE May 24, 1996

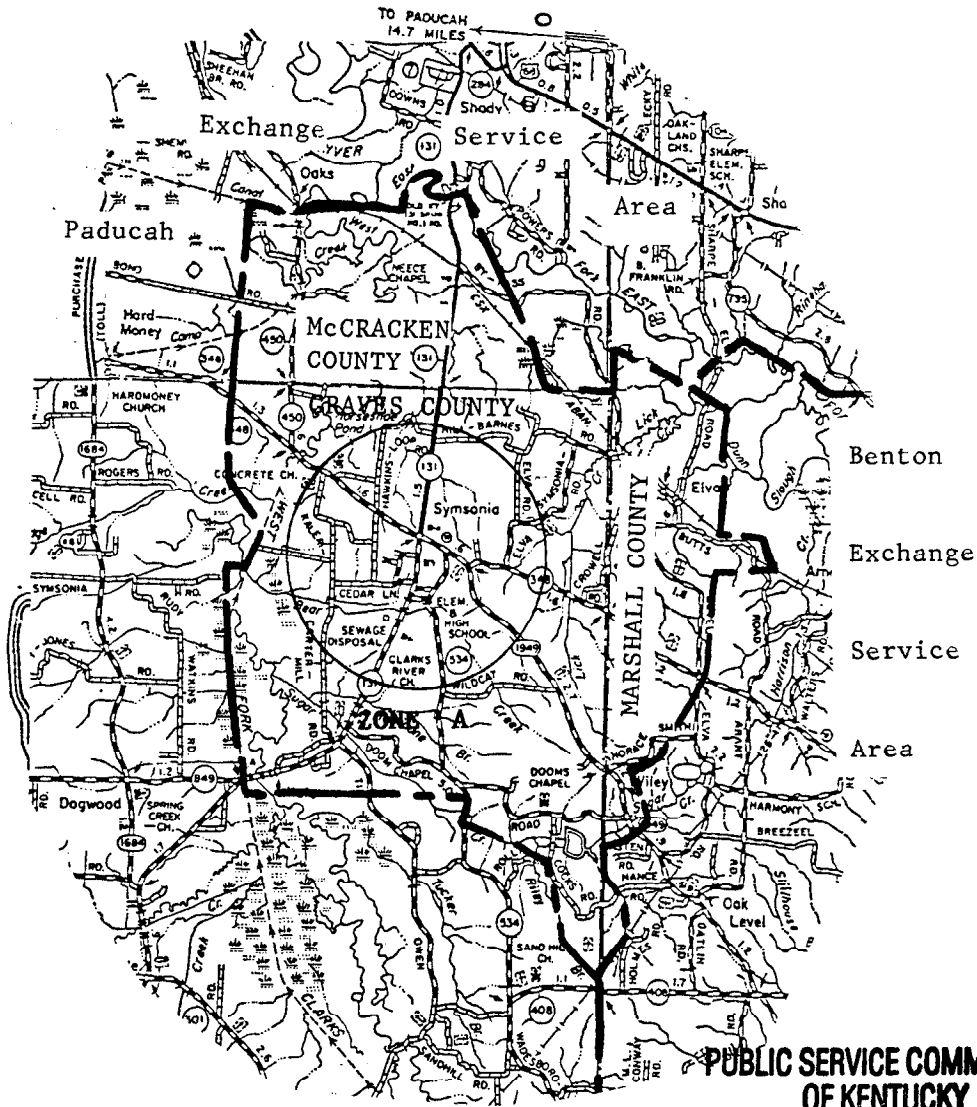
BY: E. C. Roberts, Jr., Pres., BELLSOUTH-Kentucky
Louisville, Kentucky

SOUTH CENTRAL BELL
TELEPHONE COMPANY
KENTUCKY

EXCHANGE SERVICE AREA MAP

SYMSONIA
PSC KY. TARIFF 2A
4th Revised Sheet 1
Cancels 3rd Revised Sheet 1

N

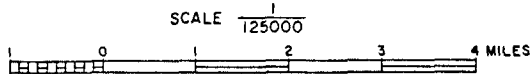


PUBLIC SERVICE COMMISSION
OF KENTUCKY
EFFECTIVE

APR 16 1990

PURSUANT TO 807 KAR 5:011,
SECTION 9 (1)

BY: *Clara Sella*
BAS PUBLIC SERVICE COMMISSION MEMBER



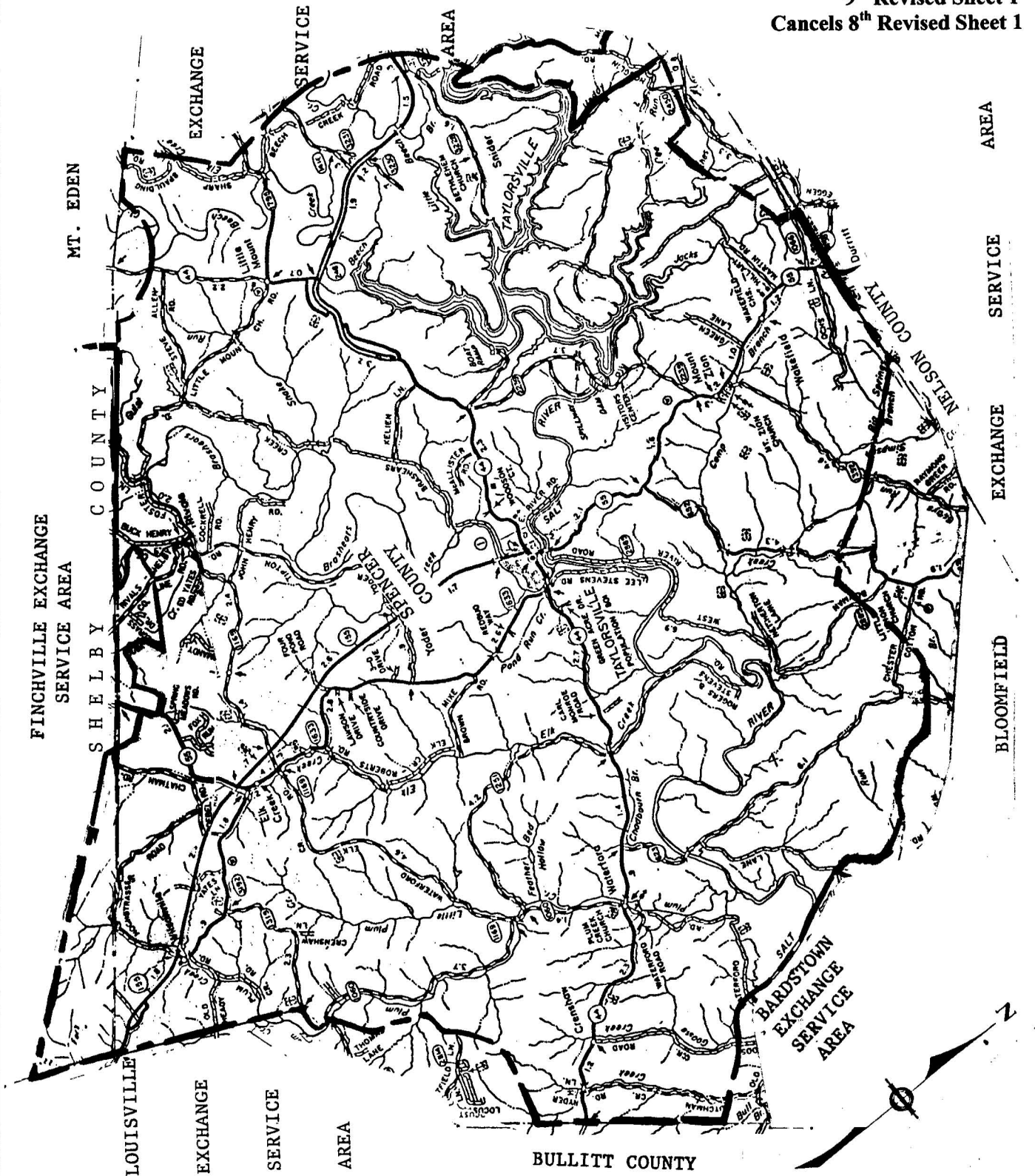
COUNTY LINE

EXCHANGE SERVICE AREA BOUNDARY

ISSUED March 16, 1990

EFFECTIVE April 16, 1990

BY: S. S. Dickson, Vice President
Louisville, Kentucky



--- COUNTY LINE

--- EXCHANGE SERVICE AREA BOUNDARY

TARIFF BRANCH
RECEIVED
 10/13/2009
 PUBLIC SERVICE
 COMMISSION
 OF KENTUCKY

ISSUED October 13, 2009

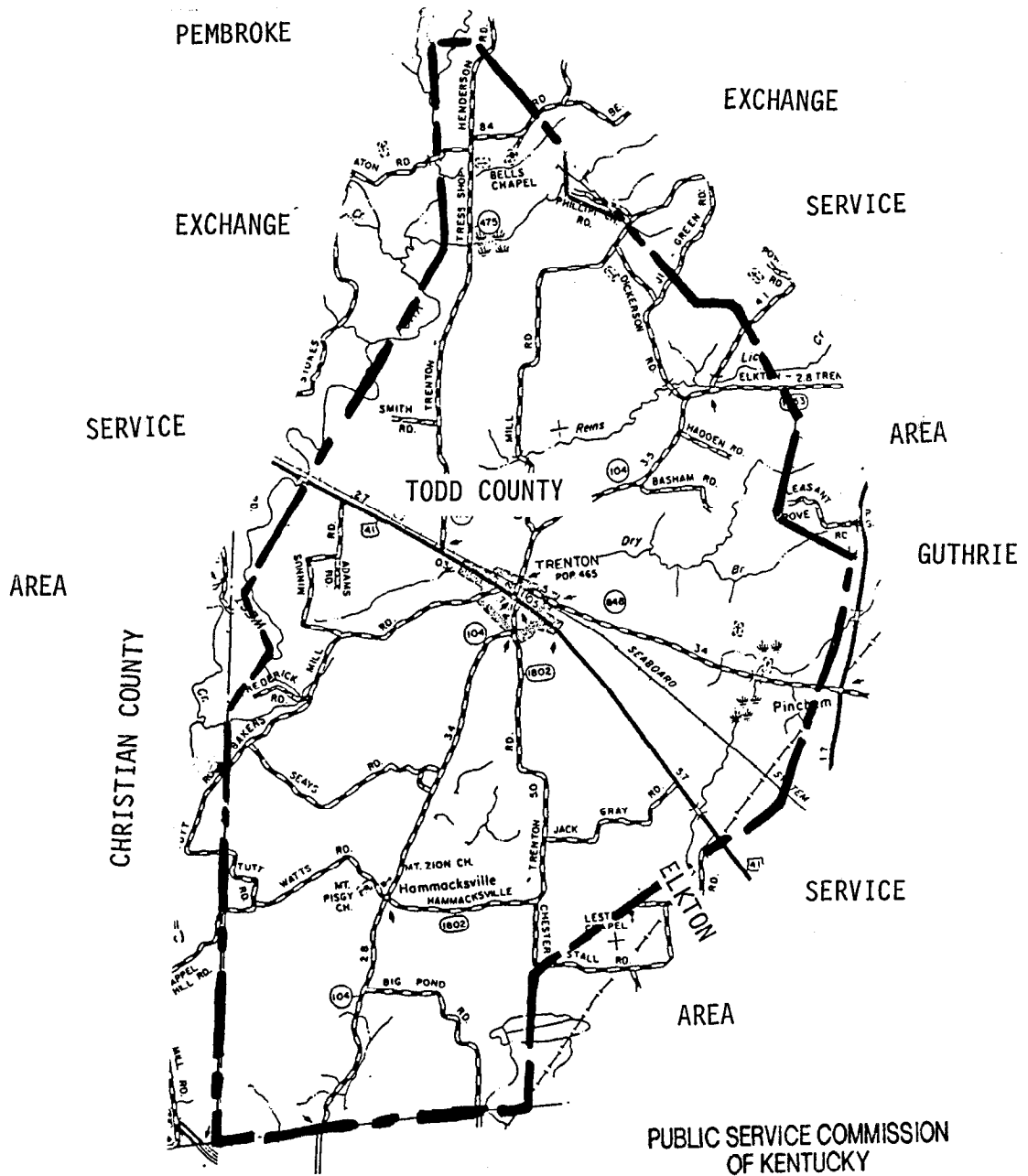
EFFECTIVE October 28, 2009

BY: Mary Pat Regan, President
AT&T Kentucky
Louisville, Kentucky

SOUTH CENTRAL BELL
TELEPHONE COMPANY
KENTUCKY

EXCHANGE SERVICE AREA MAP

TRENTON
PSC KY. TARIFF
3rd Revised Sheet 1
Cancels 2nd Revised Sheet 1



PUBLIC SERVICE COMMISSION
OF KENTUCKY
EFFECTIVE

CLARKSVILLE EXCHANGE
SERVICE AREA

JUL 27 1994

PURSUANT TO 807 KAR 5.011.
SECTION 9 (1)

BY: *[Signature]*
PUBLIC SERVICE COMMISSION MANAGER
EXCHANGE SERVICE
AREA BOUNDARY



COUNTY LINE

ISSUED: June 27, 1994

EFFECTIVE: July 27, 1994

BY: M. H. Greene, President - Ky. Div.
Louisville, Kentucky

SOUTH CENTRAL BELL
TELEPHONE COMPANY
KENTUCKY

EXCHANGE SERVICE AREA MAP

UTICA
PSC KY. TARIFF 2A
3rd Revised Sheet 1
Cancels 2nd Revised Sheet 1



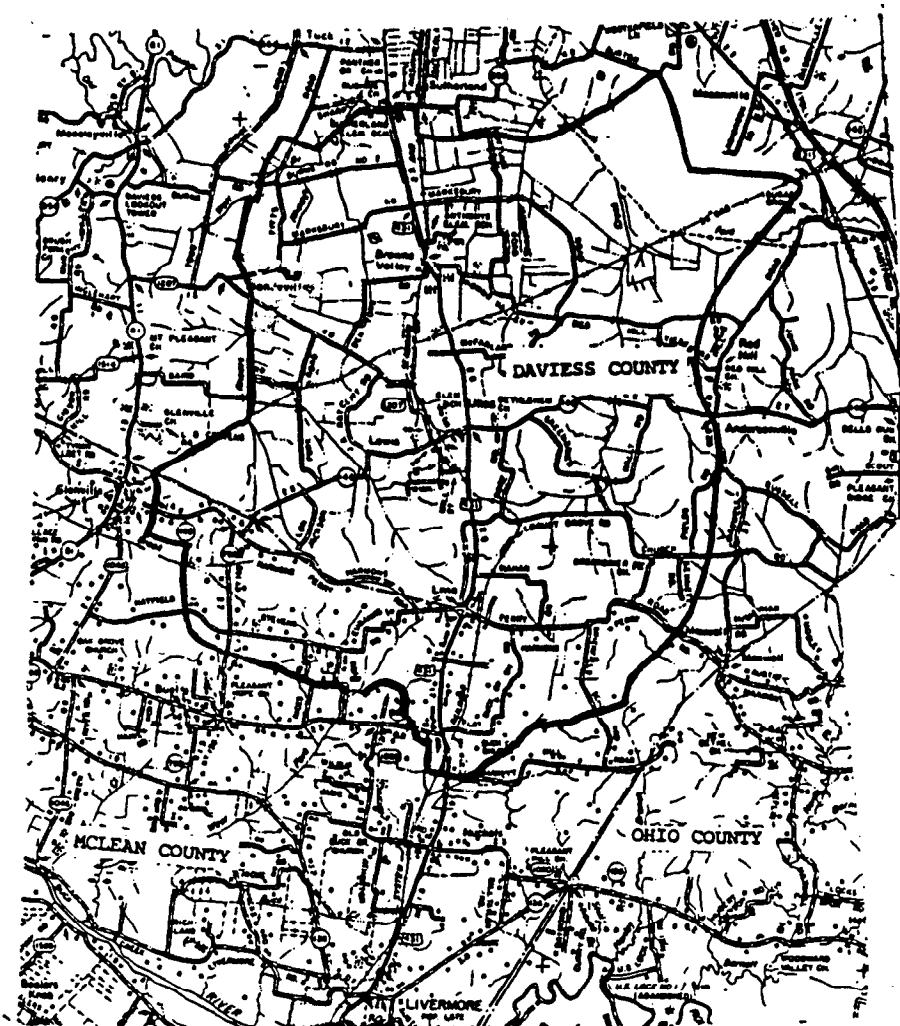
OWENSBORO
EXCHANGE
SERVICE
AREA

PANTHER
EXCHANGE
SERVICE
AREA

HABIT
EXCHANGE
SERVICE
AREA

PLEASANT RIDGE
EXCHANGE
SERVICE
AREA


CALHOUN
EXCHANGE
SERVICE
AREA



LIVERMORE
EXCHANGE
SERVICE
AREA

PUBLIC SERVICE COMMISSION
OF KENTUCKY
EFFECTIVE

JUL 29 1934



PURSUANT TO 807 KAR 5:011

--- COUNTY LINE

--- EXCHANGE SERVICE AREA BOUNDARY

BY: *[Signature]*

ISSUED June 29, 1934

EFFECTIVE July 29, 1934

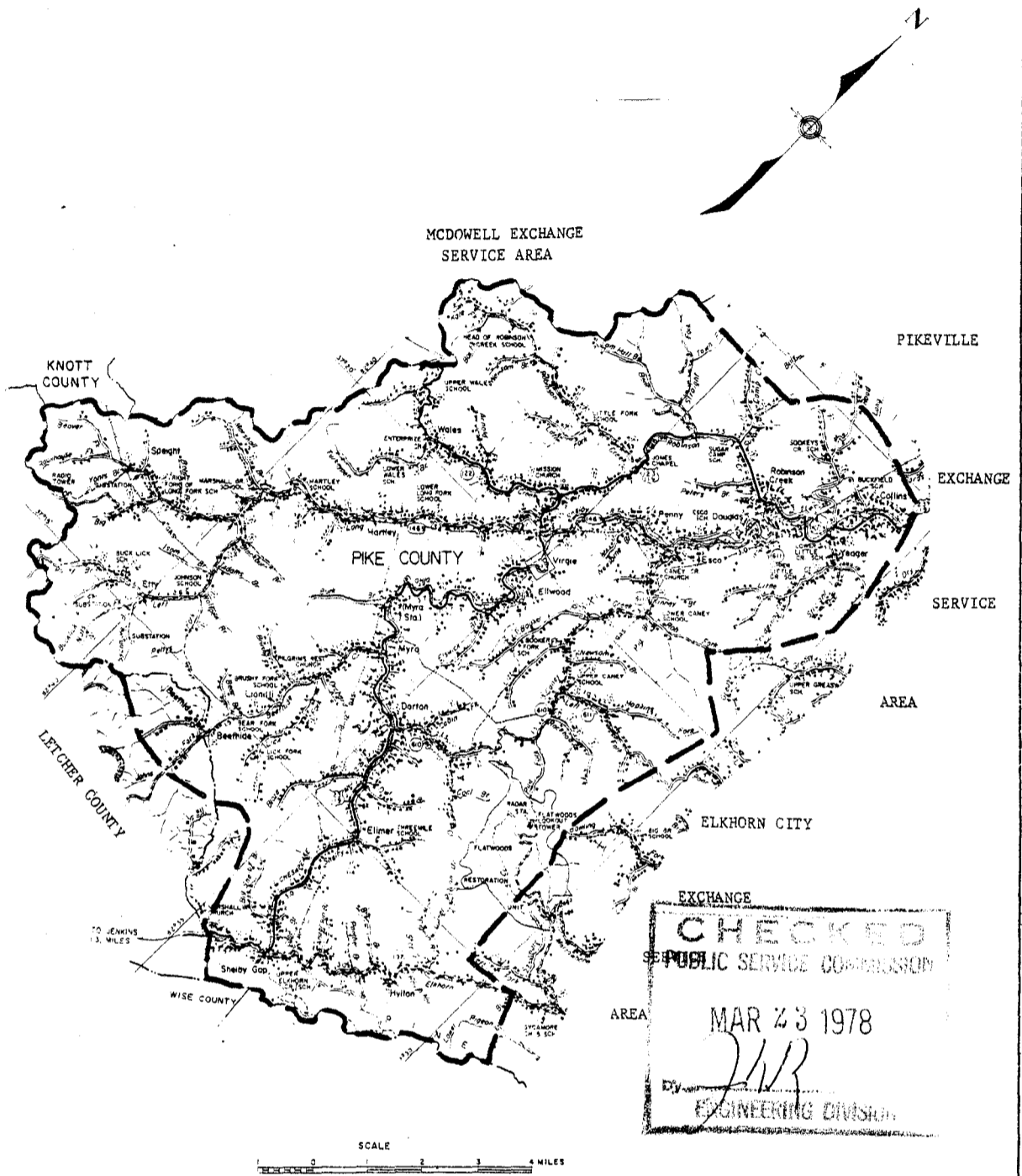
PUBLIC SERVICE COMMISSION MANAGER

BY: M. H. Greene, President - KY. Division
Louisville, Kentucky

SOUTH CENTRAL BELL
TELEPHONE COMPANY
KENTUCKY

EXCHANGE SERVICE AREA MAP

VIRGIE
PSC KY. TARIFF 1B
Original Sheet 1
Canceling Original Sheet 2



————— COUNTY LINE ———— EXCHANGE SERVICE AREA BOUNDARY

ISSUED March 7, 1978

EFFECTIVE April 7, 1978

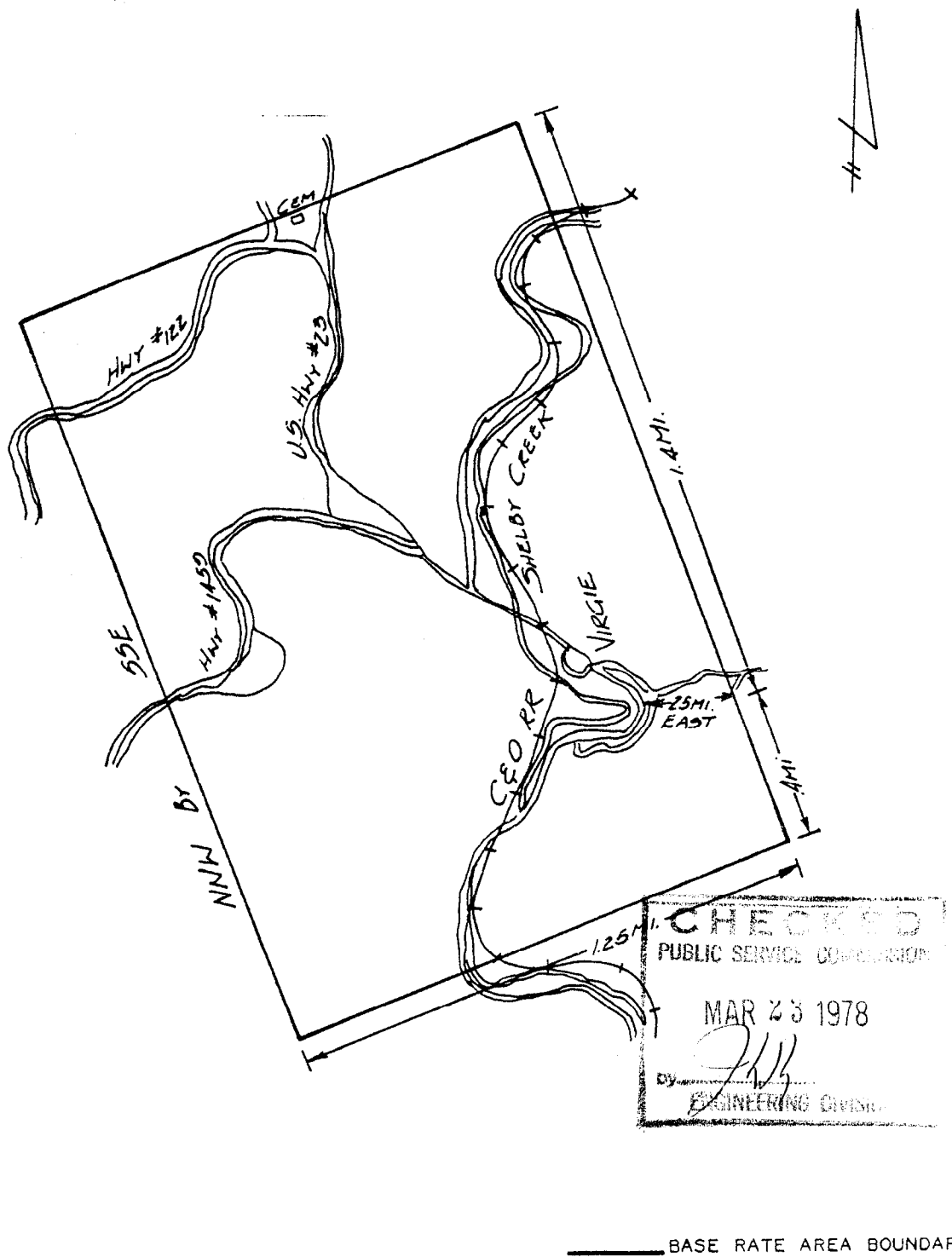
AA Die P

VICE PRESIDENT
LOUISVILLE, KENTUCKY

SOUTH CENTRAL BELL
TELEPHONE COMPANY
KENTUCKY

BASE RATE AREA MAP

VIRGIE
PSC KY. TARIFF 1B
First Revised Sheet 2
Canceling Original Sheet 3

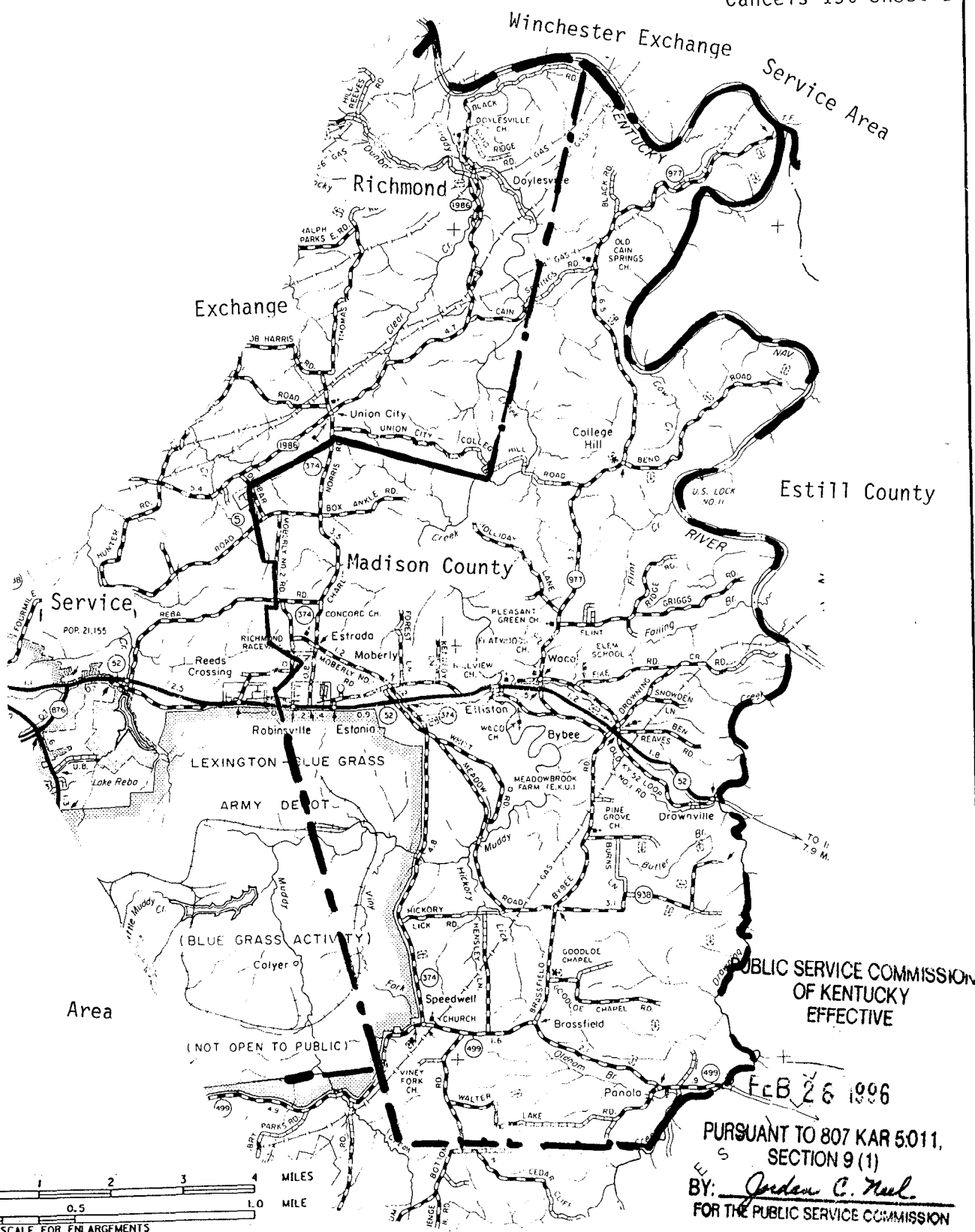


ISSUED March 7, 1978

EFFECTIVE April 7, 1978

AA Diet

VICE PRESIDENT
LOUISVILLE, KENTUCKY



--- COUNTY LINE - - - - - BOUNDARY

ISSUED January 26, 1996

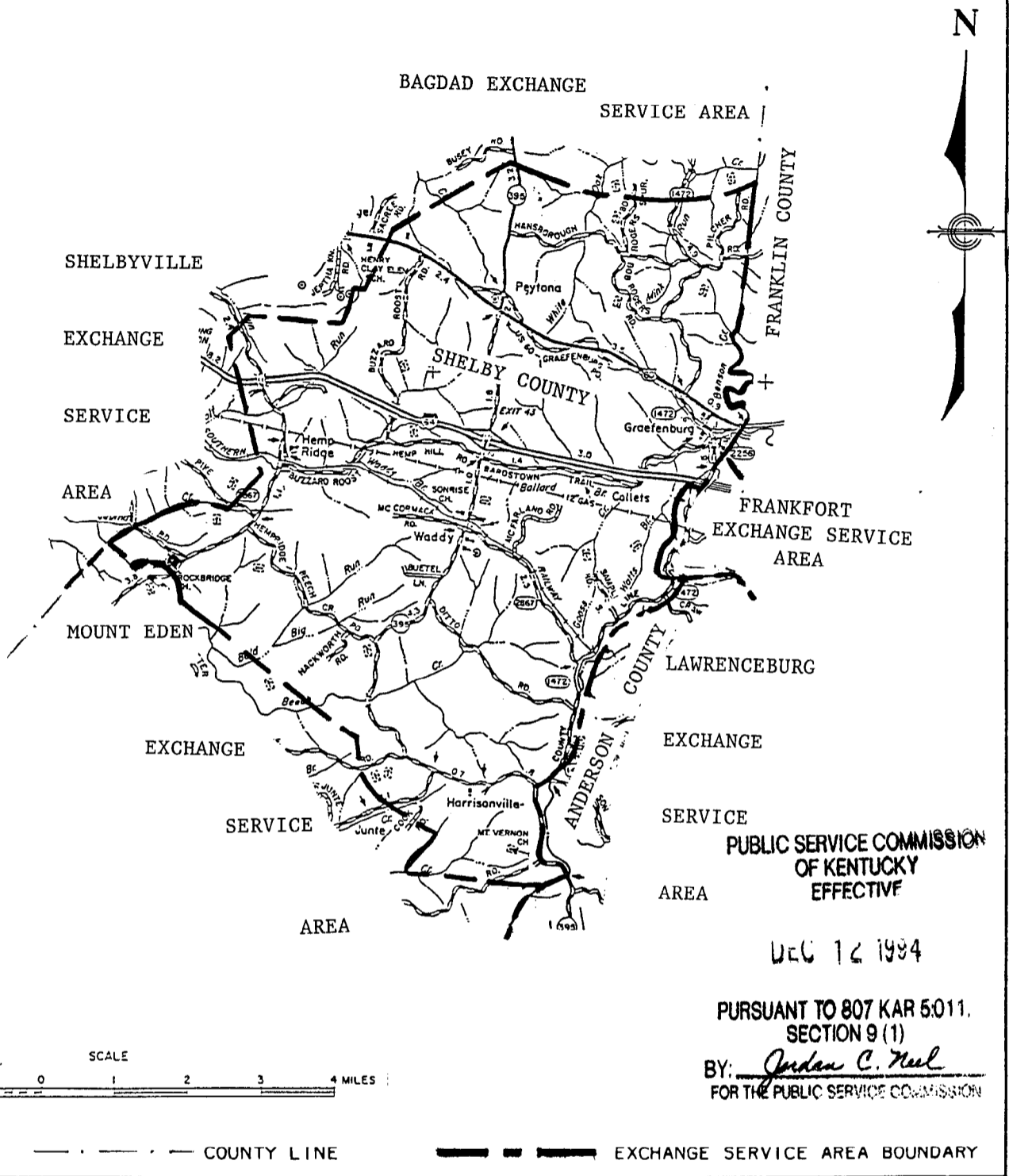
EFFECTIVE February 26, 1996

BY: E. C. Roberts, Jr., Pres., BELLSOUTH-Kentucky
Louisville, Kentucky

SOUTH CENTRAL BELL
TELEPHONE COMPANY
KENTUCKY

EXCHANGE SERVICE AREA MAP

WADDY
PSC KY. TARIFF 2A
3rd Revised Sheet 1
Cancels 2nd Revised Sheet 1



PUBLIC SERVICE COMMISSION
OF KENTUCKY
EFFECTIVE

DEC 12 1994

PURSUANT TO 807 KAR 5.011,
SECTION 9 (1)

BY: *Jordan C. Neel*
FOR THE PUBLIC SERVICE COMMISSION

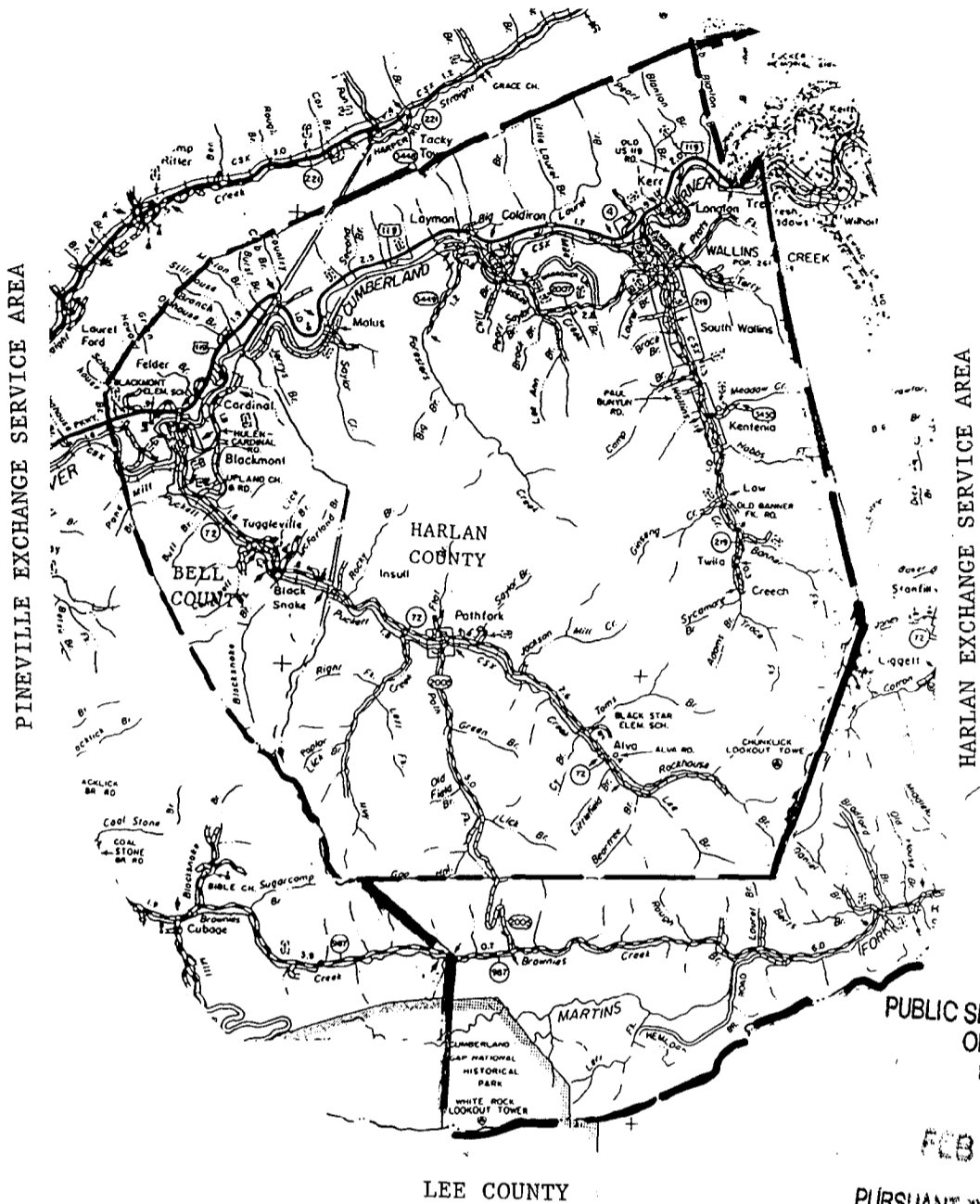


--- COUNTY LINE **█** EXCHANGE SERVICE AREA BOUNDARY

ISSUED November 11, 1994

EFFECTIVE December 12, 1994

BY: M. H. Greene, President - Ky. Div.
Louisville, Kentucky



PINEVILLE EXCHANGE SERVICE AREA

HARLAN EXCHANGE SERVICE AREA

PUBLIC SERVICE COMMISSION
OF KENTUCKY
EFFECTIVE

FEB 27 1995

PURSUANT TO 807 KAR 6011,
SECTION 9(1)

BY: *Jonathan H. Neal*
FOR THE PUBLIC SERVICE COMMISSION

--- COUNTY LINE

--- EXCHANGE SERVICE AREA BOUNDARY

ISSUED January 26, 1995

EFFECTIVE February 27, 1995

BY: M. H. Greene, President - KY. Div.
Louisville, Kentucky

SOUTH CENTRAL BELL
TELEPHONE COMPANY
KENTUCKY

EXCHANGE SERVICE AREA MAP

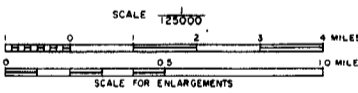
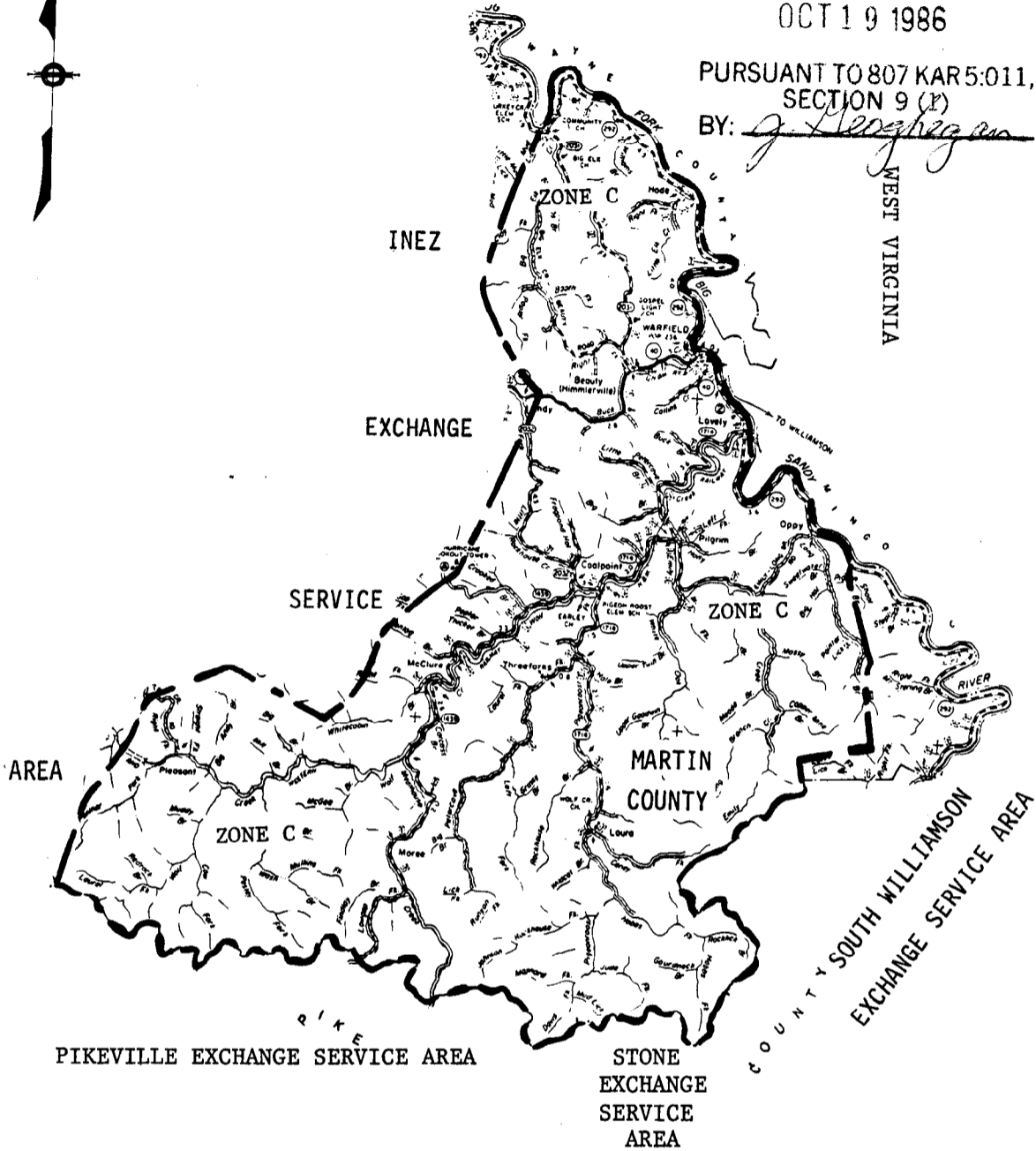
WARFIELD
PSC KY. TARIFF 1B
First Revised Sheet 1
Cancels Original Sheet 1

PUBLIC SERVICE COMMISSION
OF KENTUCKY
EFFECTIVE

OCT 19 1986

PURSUANT TO 807 KAR 5:011,
SECTION 9 (1)

BY: *J. H. [Signature]*



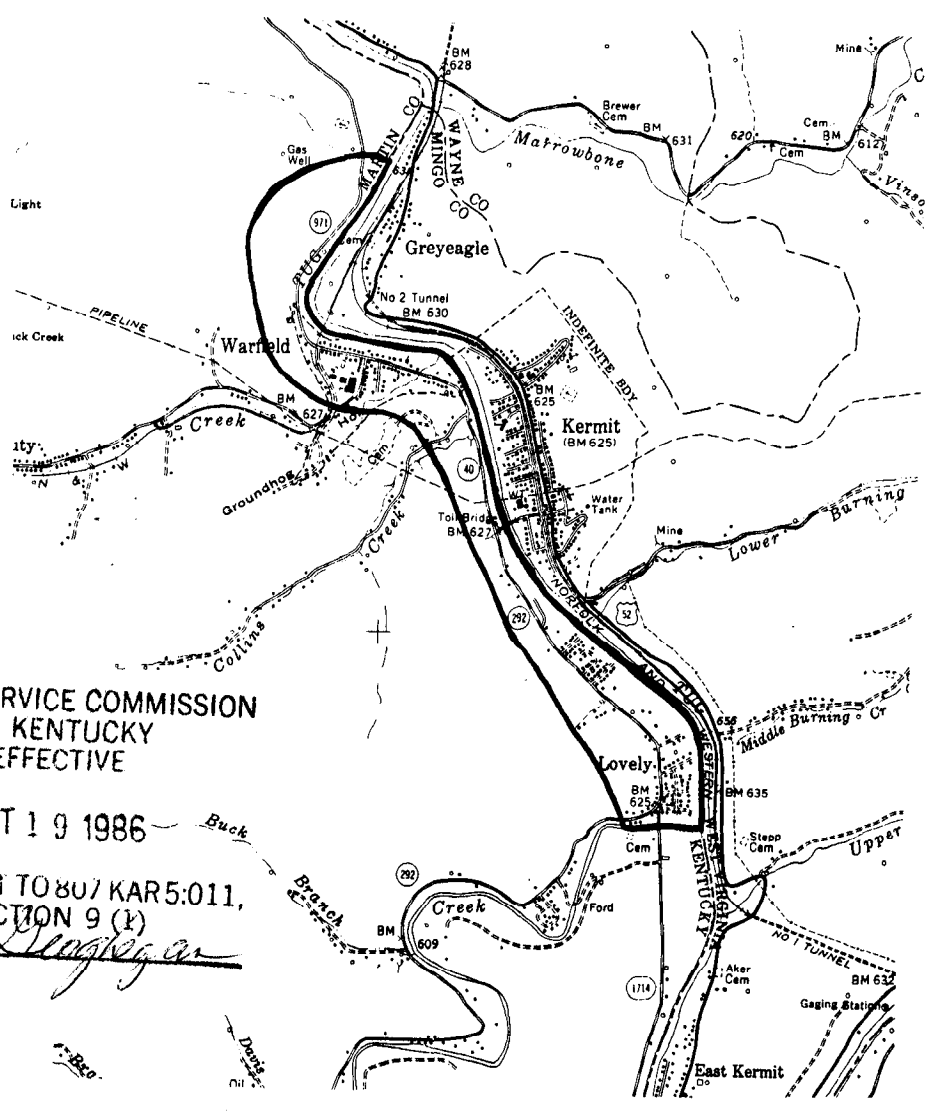
BASE RATE AREA MAP ON SHEET 2

----- COUNTY LINE - - - - - EXCHANGE SERVICE AREA BOUNDARY

ISSUED September 19, 1986

EFFECTIVE October 19, 1986

BY: S. S. Dickson, Vice President
Louisville, Kentucky

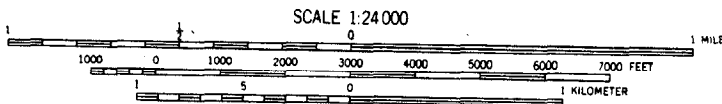


PUBLIC SERVICE COMMISSION
OF KENTUCKY
EFFECTIVE

OCT 19 1986

PURSUANT TO 807 KAR 5:011,
SECTION 9 (1)

BY: *J. Hengeman*



————— BASE RATE AREA BOUNDARY

ISSUED September 19, 1986

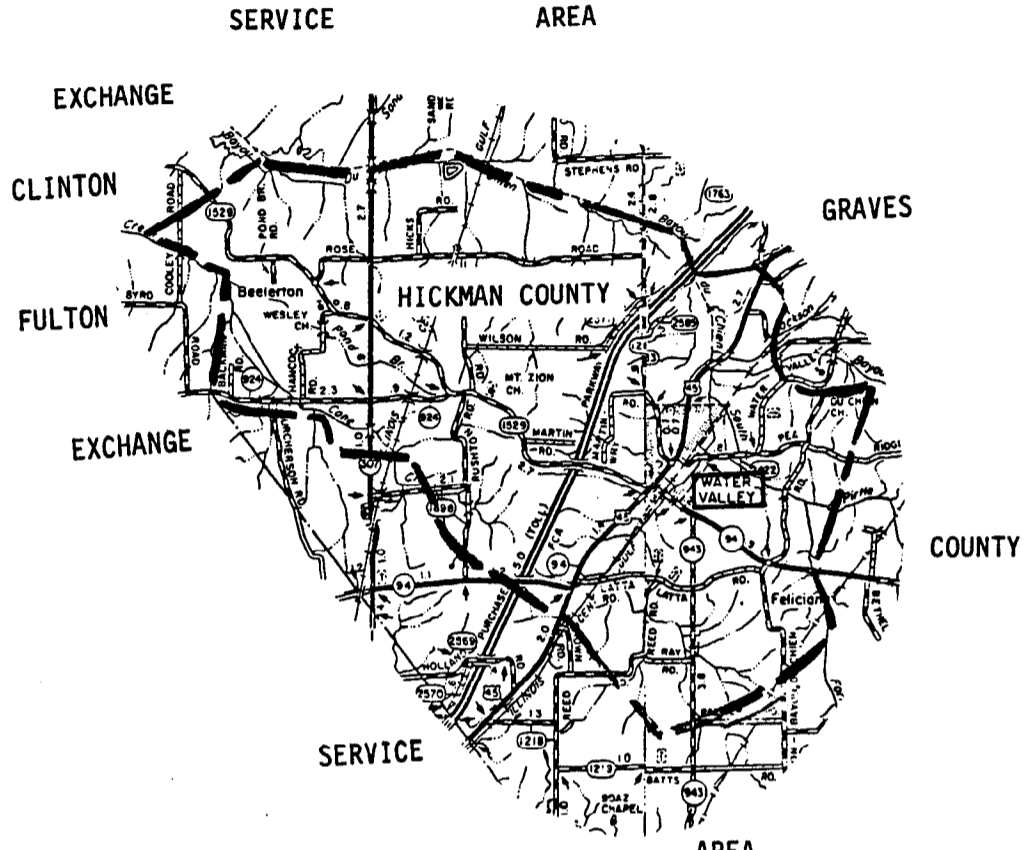
EFFECTIVE October 19, 1986

BY: S. S. Dickson, Vice President
Louisville, Kentucky

SOUTH CENTRAL BELL
TELEPHONE COMPANY
KENTUCKY

EXCHANGE SERVICE AREA MAP

WATER VALLEY
PSC KY. TARIFF 2A
First Revised Sheet 1
Cancels Original Sheet 1




PUBLIC SERVICE COMMISSION
OF KENTUCKY
EFFECTIVE

FFB 20 1987

PURSUANT TO 207 KAR 5:011,
SECTION 9 (1)

BY: *J. Deogogan*



----- COUNTY LINE - - - - - EXCHANGE SERVICE AREA BOUNDARY

ISSUED January 23, 1987

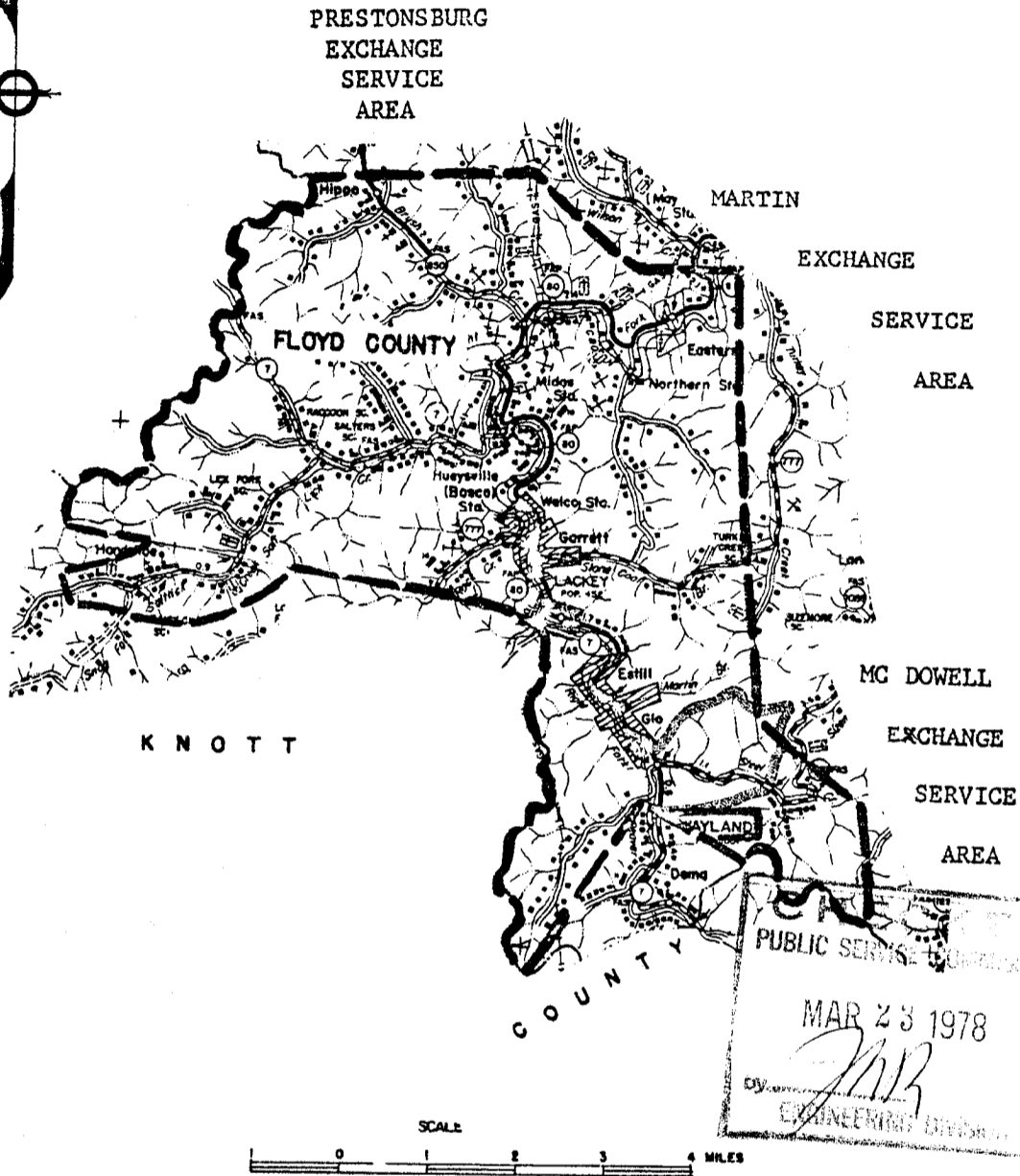
EFFECTIVE February 23, 1987

BY: S. S. Dickson, Vice President
Louisville, Kentucky

SOUTH CENTRAL BELL
TELEPHONE COMPANY
KENTUCKY

WAYLAND
PSC KY. TARIFF 1B
Original Sheet 1
Canceling Original Sheet 2

EXCHANGE SERVICE AREA MAP



----- COUNTY LINE

————— EXCHANGE SERVICE AREA BOUNDARY

ISSUED March 7, 1978

EFFECTIVE April 7, 1978

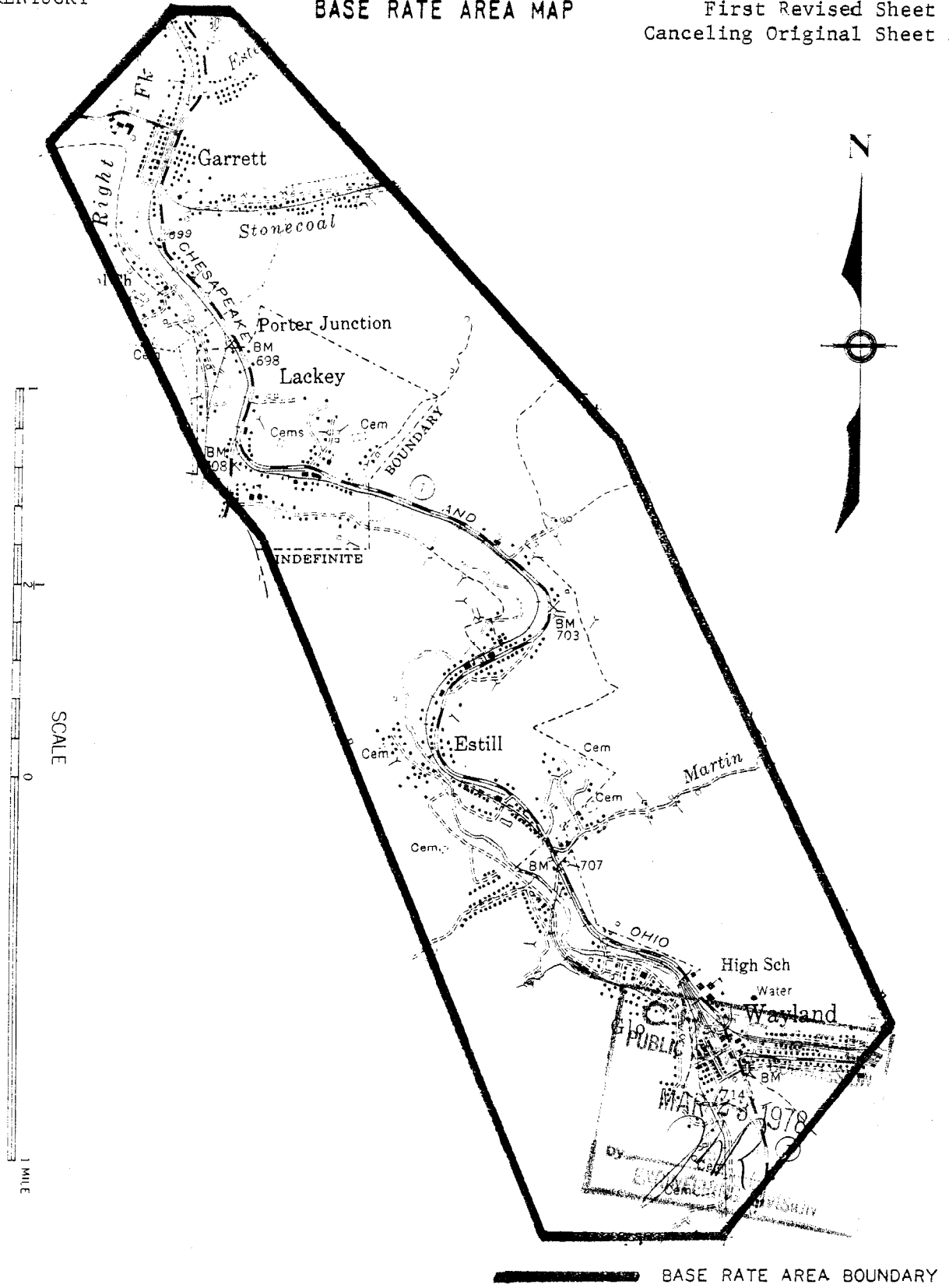
AA D... T

Vice President, Louisville, Kentucky

SOUTH CENTRAL BELL
TELEPHONE COMPANY
KENTUCKY

BASE RATE AREA MAP

WAYLAND
PSC KY. TARIFF 1B
First Revised Sheet 2
Canceling Original Sheet 3



ISSUED March 7, 1978

EFFECTIVE APRIL 7, 1978

Art Dutton

Vice President, Louisville, Kentucky

SOUTH CENTRAL BELL
TELEPHONE COMPANY
KENTUCKY

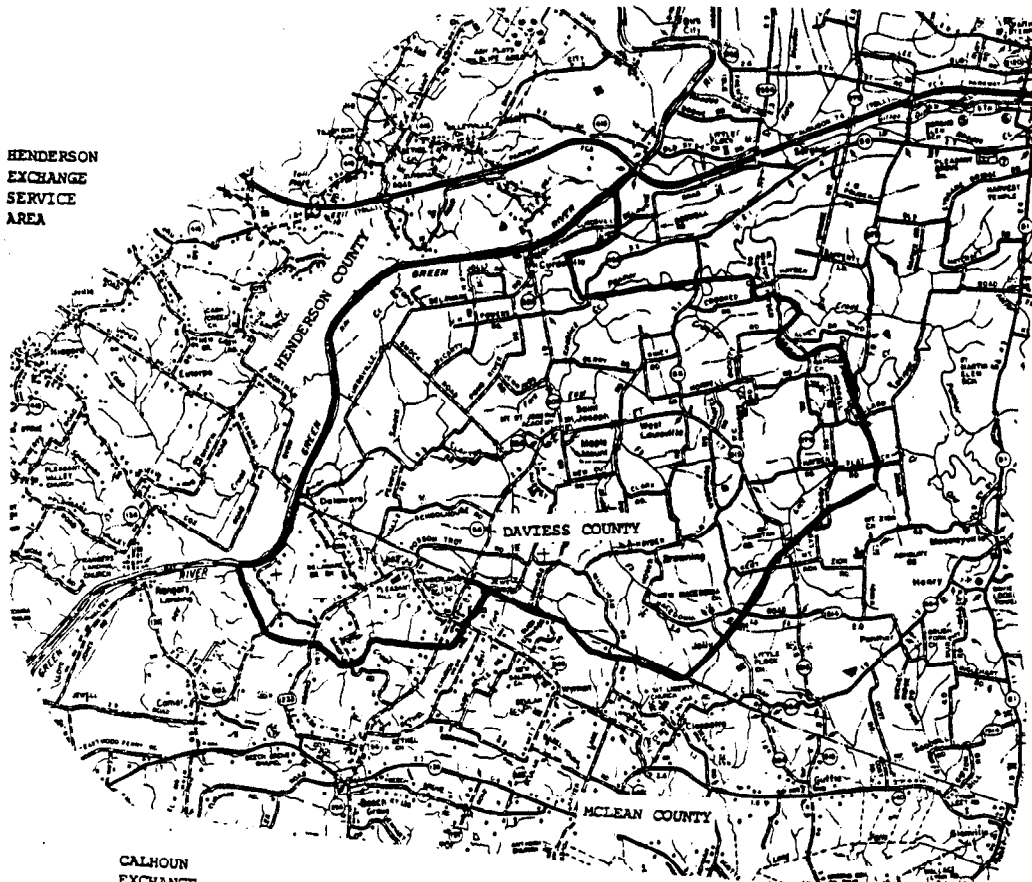
EXCHANGE SERVICE AREA MAP

WEST LOUISVILLE
PSC KY. TARIFF 2A
First Revised Sheet 1
Canceling Original Sheet 1



SORGHO
EXCHANGE
SERVICE
AREA

HENDERSON
EXCHANGE
SERVICE
AREA



PANTHER
EXCHANGE
SERVICE
AREA

CALHOUN
EXCHANGE
SERVICE
AREA

PUBLIC SERVICE COMMISSION
OF KENTUCKY
EFFECTIVE

DEC 16 1987

PURSUANT TO KRS 5:011,
SECTION 9 (1)

BY: *Steve Miller*
PUBLIC SERVICE COMMISSION MANAGER



—●— COUNTY LINE

— EXCHANGE SERVICE AREA BOUNDARY

ISSUED November 16, 1987

EFFECTIVE December 16, 1987

BY: S. S. DICKSON, VICE PRESIDENT
LOUISVILLE, KENTUCKY

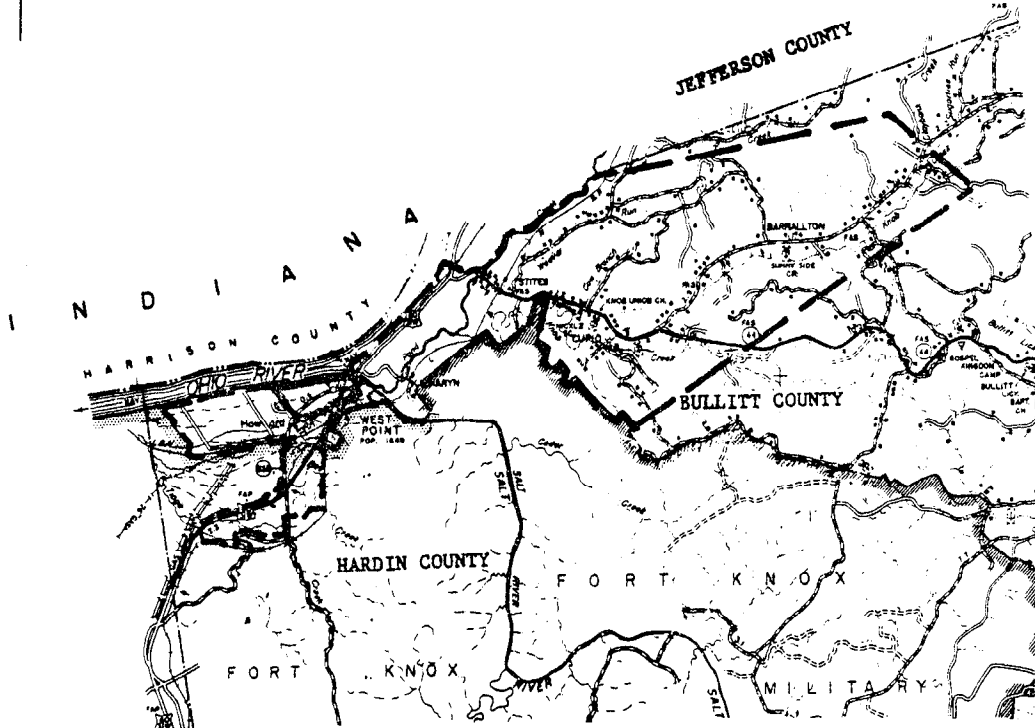
SOUTH CENTRAL BELL
TELEPHONE COMPANY
KENTUCKY

EXCHANGE SERVICE AREA MAP

WEST POINT
PSC KY. TARIFF 1B
Original Sheet 1
Canceling Original Sheet 2



LOUISVILLE EXCHANGE SERVICE AREA



CHECKED
PUBLIC SERVICE COMMISSION
MAR 28 1978
by *J. GALE*
ENGINEERING DIVISION

----- COUNTY LINE

----- EXCHANGE SERVICE AREA BOUNDARY

ISSUED March 7, 1978

EFFECTIVE April 7, 1978

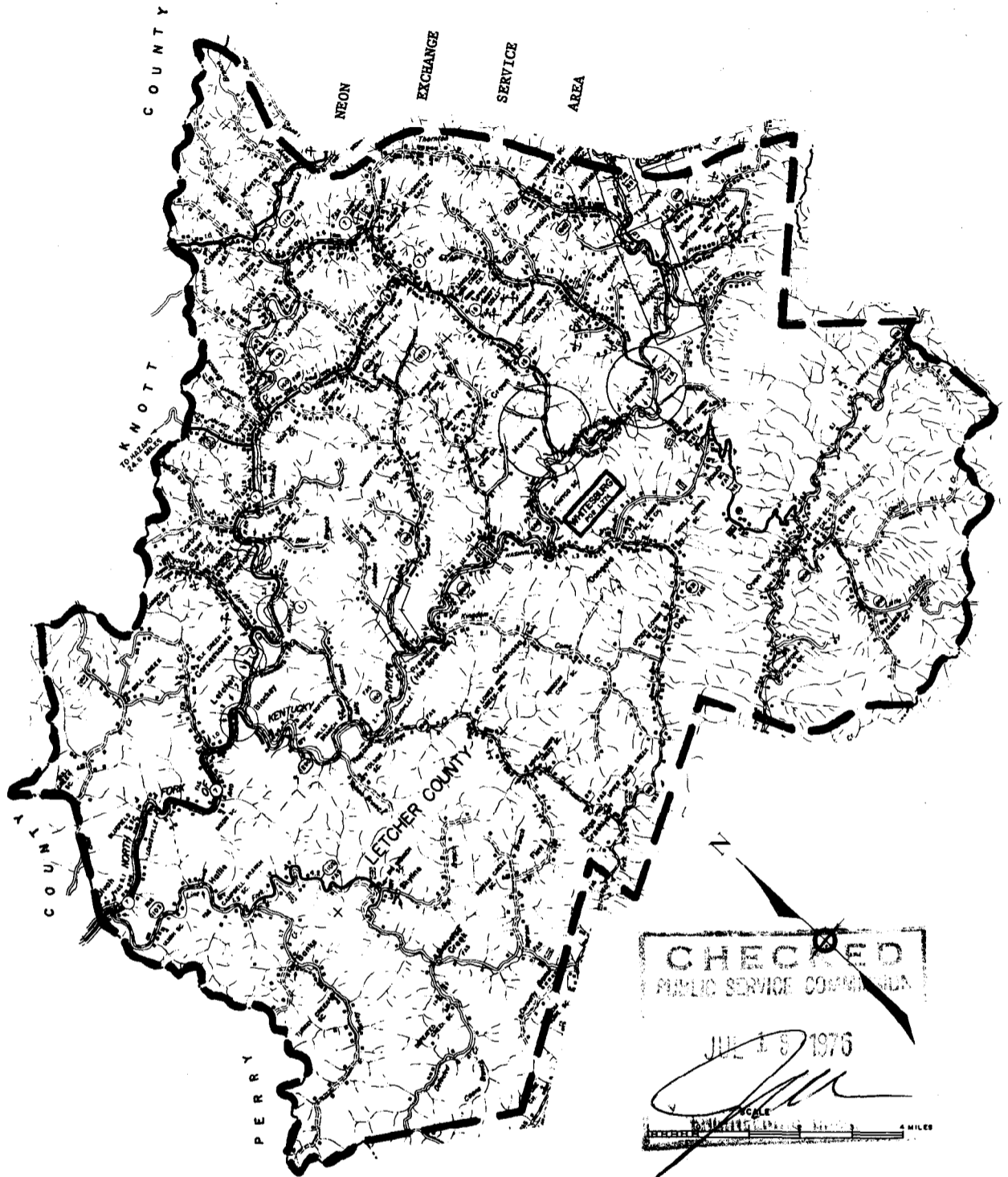
A. J. Deane

VICE PRESIDENT
LOUISVILLE, KENTUCKY

SOUTH CENTRAL BELL,
TELEPHONE COMPANY
KENTUCKY

EXCHANGE SERVICE AREA MAP

WHITESBURG
PSC KY. TARIFF 1B
ORIGINAL SHEET 1
Canceling Original Sheet 2



CHECKED
PUBLIC SERVICE COMMISSION
JUL 18 1976
[Signature]

----- COUNTY LINE - - - - - EXCHANGE SERVICE AREA BOUNDARY

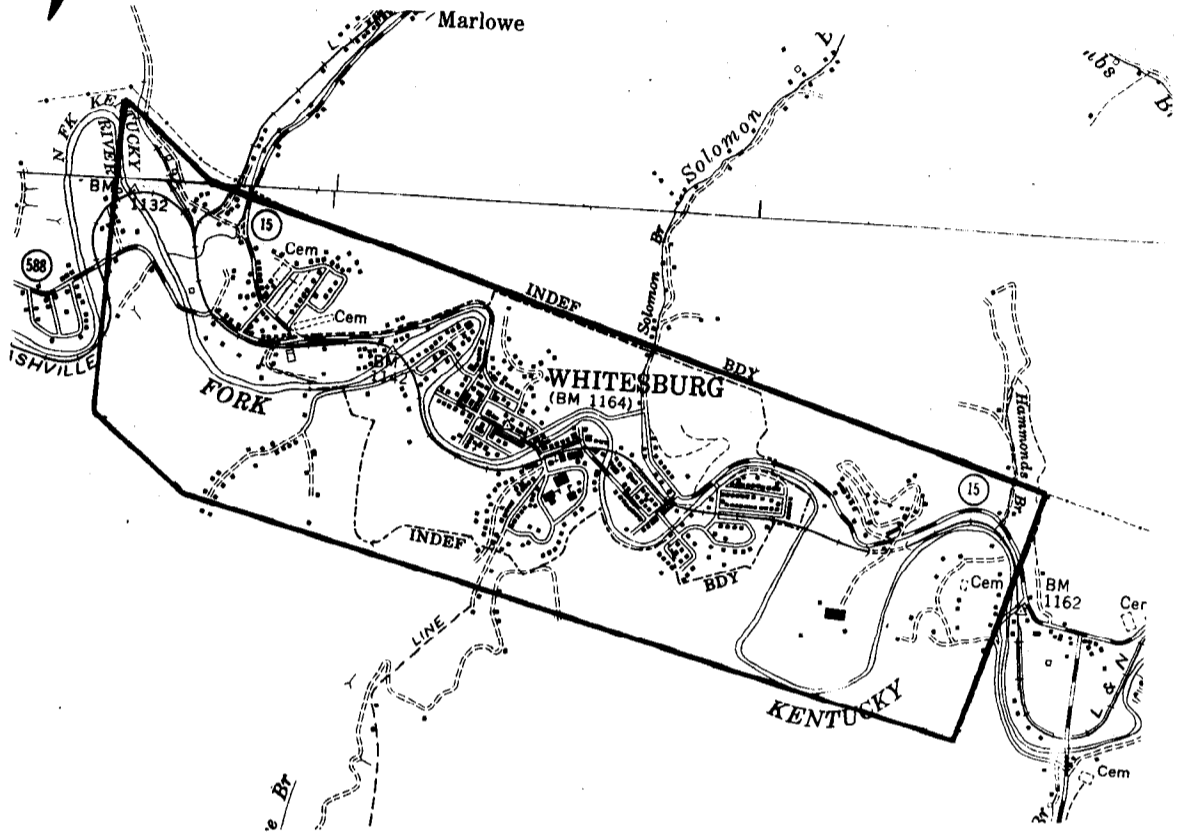
ISSUED	June 30, 1976	EFFECTIVE	July 8, 1976
<i>S.A. Dalton</i>		VICE PRESIDENT	KPSC #6232 12-31-75
		LOUISVILLE, KENTUCKY	

SOUTH CENTRAL BELL
TELEPHONE COMPANY
KENTUCKY

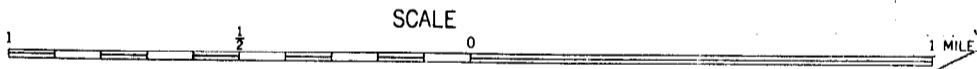
BASE RATE AREA MAP

WHITESBURG
PSC KY. TARIFF 1B
First Revised Sheet 2
Canceling First Revised Sheet 3

N



CHECKED
PUBLIC SERVICE COMMISSION
JUL 19 1976
EIGHT
BASE RATE AREA BOUNDARY



ISSUED June 30, 1976

EFFECTIVE July 8, 1976

KPSC #6232 12-31-75

S.A. Dalton

Vice President, Louisville, Kentucky

SOUTH CENTRAL BELL
TELEPHONE COMPANY
KENTUCKY

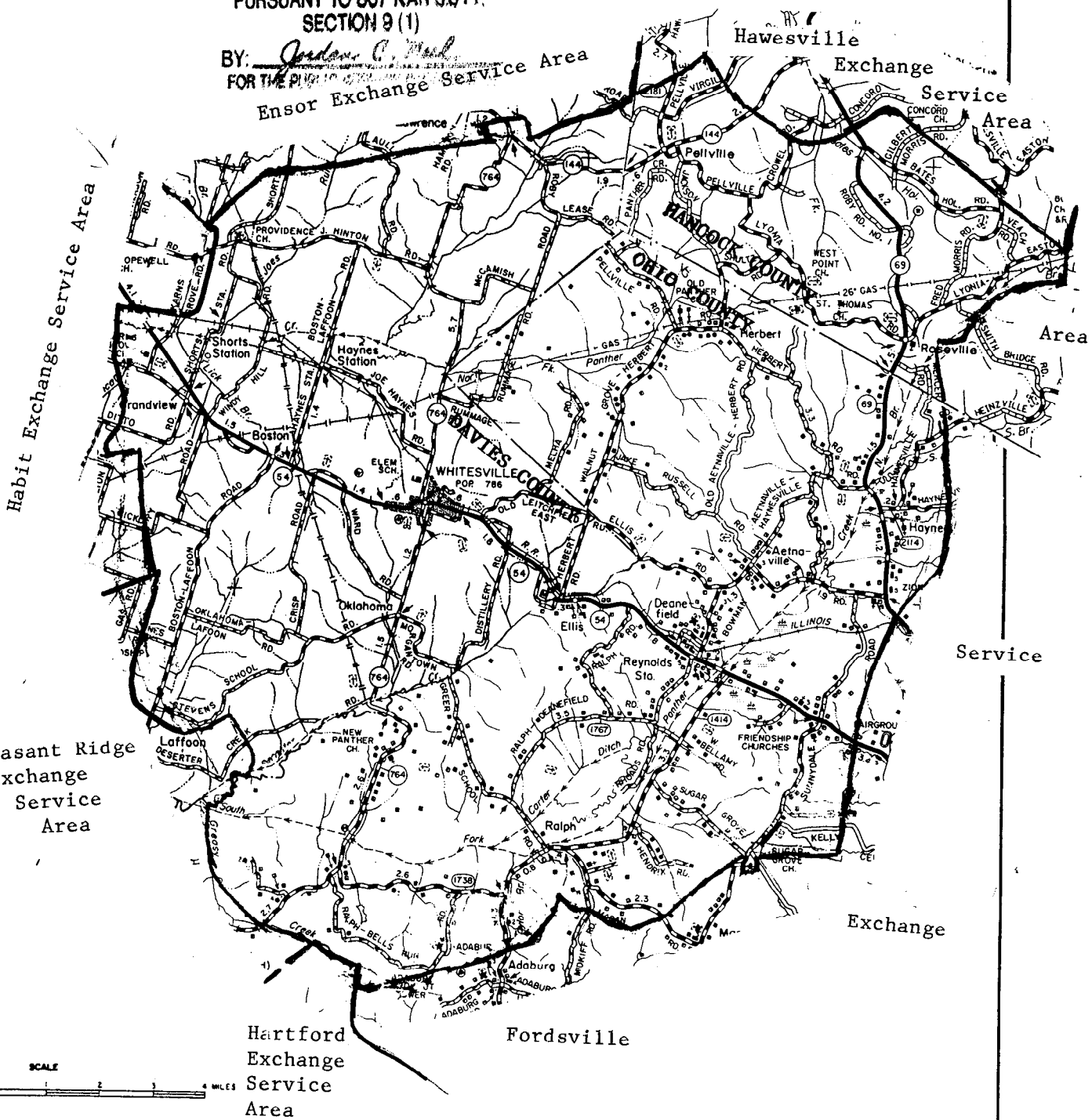
PUBLIC SERVICE COMMISSION
OF KENTUCKY
EFFECTIVE

WHITESVILLE
PSC KY. TARIFF 2A
3rd Revised Sheet 1
Cancels 2nd Revised Sheet 1

JAN 06 1995

PURSUANT TO 807 KAR 5011,
SECTION 9 (1)

BY: *Jordan C. Mead*
FOR THE PUBLIC SERVICE AREA
Ensor Exchange Service Area



----- COUNTY LINE

----- EXCHANGE SERVICE
AREA BOUNDARY

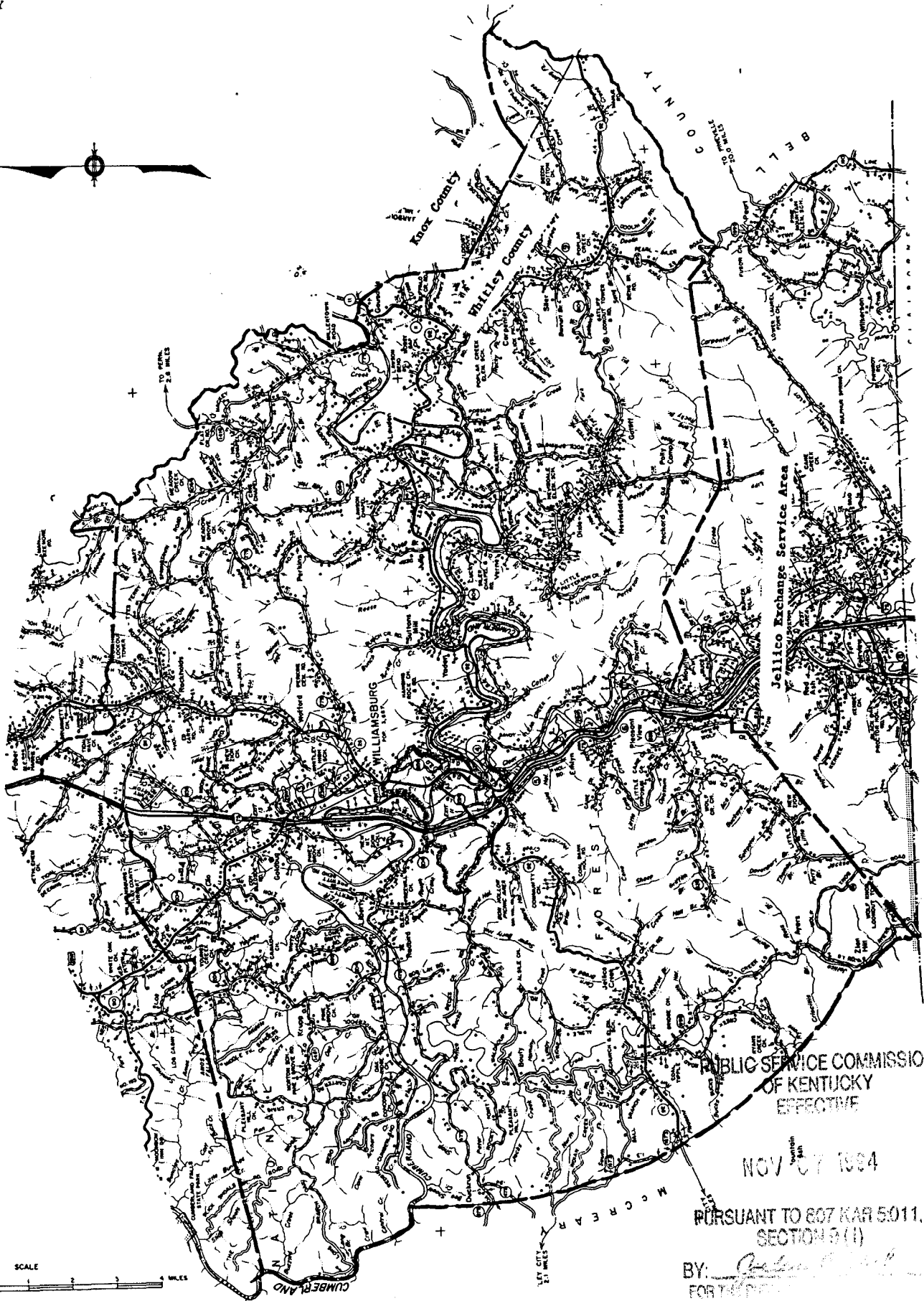
Issued: December 6, 1994

Effective: January 6, 1995

BY: M. H. Greene, President - KY. Div.



Corbin Exchange Service Area



PUBLIC SERVICE COMMISSION
OF KENTUCKY
EFFECTIVE

NOV 07 1994

PURSUANT TO 807 KAR 5011,
SECTION 9 (1)

BY: *[Signature]*
FORTY

SCALE
0 1 2 3 4 MILES

COUNTY LINE

EXCHANGE SERVICE AREA BOUNDARY

ISSUED October 5, 1994


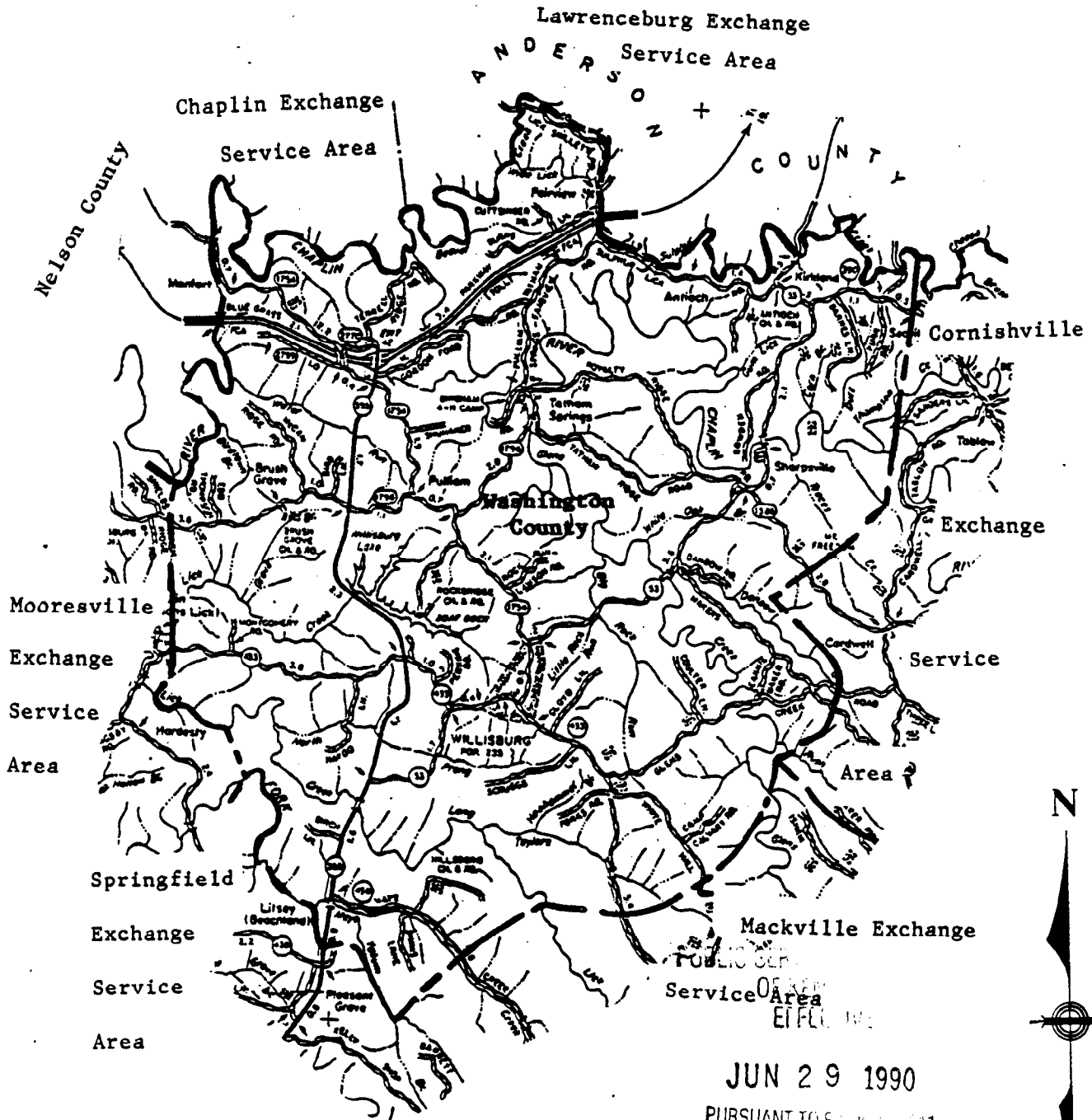
EFFECTIVE November 7, 1994

BY: M. H. Greene, President - KY. Div.

SOUTH CENTRAL BELL
TELEPHONE COMPANY
KENTUCKY

EXCHANGE SERVICE AREA MAP

Willisburg
PSC KY. TARIFF 2A
Second Revised Sheet 1
Cancels Original Sheet 1



--- COUNTY LINE - - - - - EXCHANGE SERVICE AREA BOUNDARY

JUN 29 1990
PURSUANT TO PSC 1990-11,
SECTION 11.01,
BY: *[Signature]*
PUBLIC SERVICE COMMISSION MANAGER

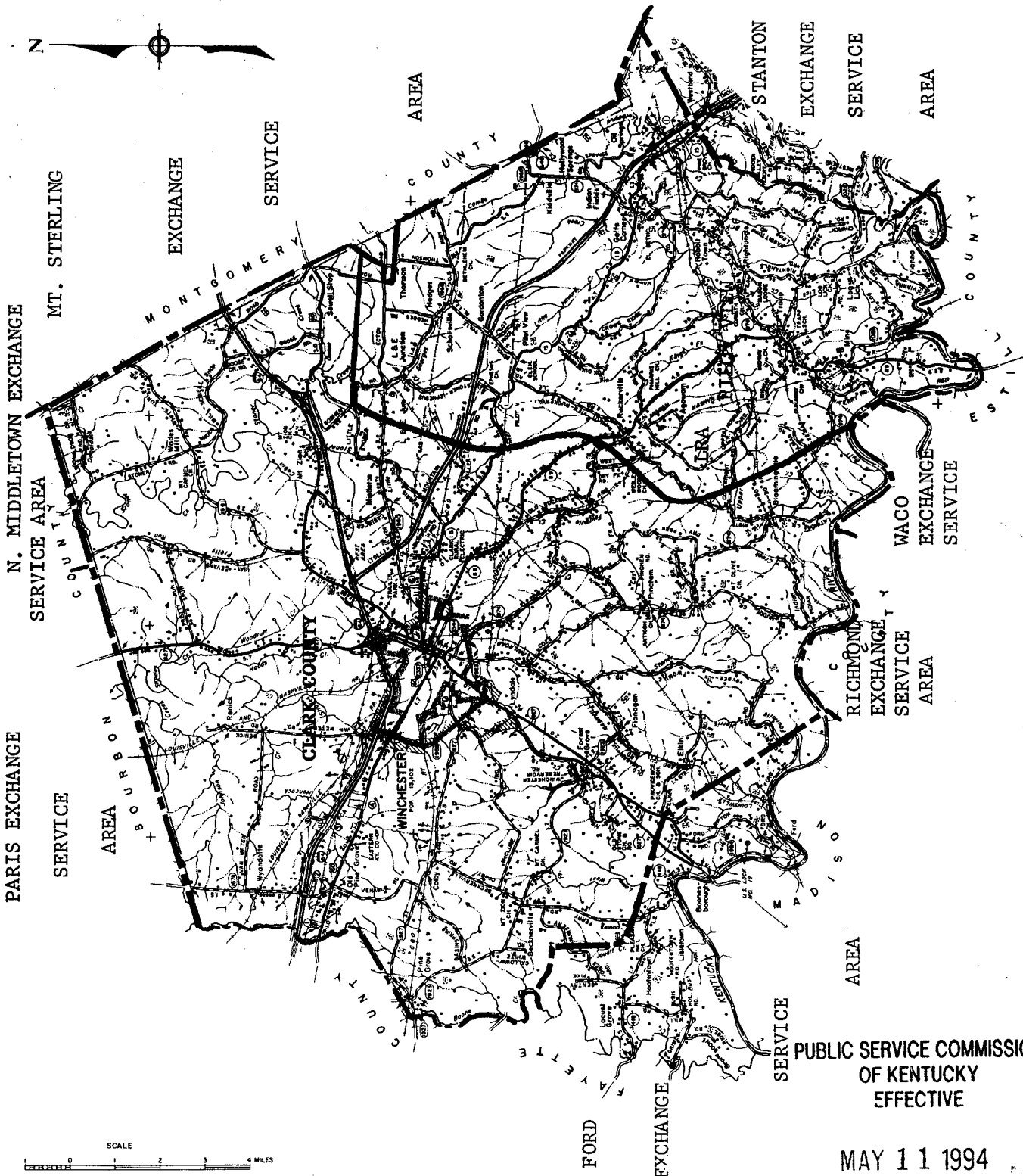
ISSUED May 29, 1990 EFFECTIVE June 29, 1990

By: Stan Dickson, Vice President
Louisville, Kentucky

SOUTH CENTRAL BELL
TELEPHONE COMPANY
KENTUCKY

EXCHANGE SERVICE AREA MAP

WINCHESTER
PSC KY TARIFF 2A
4th Revised Sheet 1
Cancels 3rd Revised Sheet 1



SCALE
0 1 2 3 4 MILES

----- COUNTY LINE
----- EXCHANGE SERVICE AREA BOUNDARY

PUBLIC SERVICE COMMISSION
OF KENTUCKY
EFFECTIVE

MAY 11 1994

ISSUED April 11, 1994

EFFECTIVE May 11, 1994

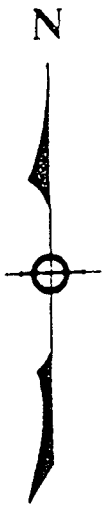
BY: *Clara Baller*
PUBLIC SERVICE COMMISSION MANAGER

BY: M. H. Greene, President - KY. Div.
Louisville, Kentucky

SOUTH CENTRAL BELL
TELEPHONE COMPANY
KENTUCKY

EXCHANGE SERVICE AREA MAP

WOODBURN
PSC KY. TARIFF 2A
2nd Revised Sheet 1
Cancels 1st Revised Sheet 1

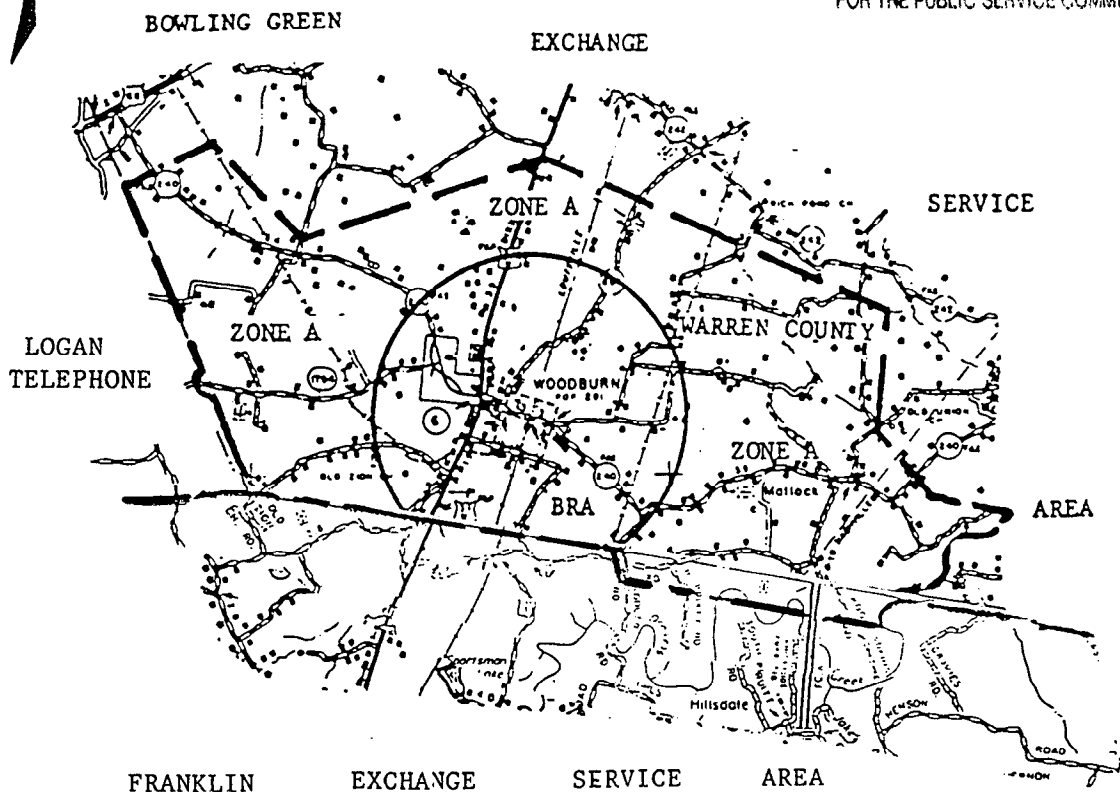


PUBLIC SERVICE COMMISSION
OF KENTUCKY
EFFECTIVE

AUG 28 1995

PURSUANT TO 807 KAR 5.011,
SECTION 9 (1)

BY: Jordan C. Neal
FOR THE PUBLIC SERVICE COMMISSION



ISSUED July 27, 1995

EFFECTIVE August 28, 1995

BY: M. H. Greene, President - KY. Div.
Louisville, Kentucky